



25-1203

STATE OF NEW MEXICO
ENERGY AND MINERALS DEPARTMENT
OIL CONSERVATION DIVISION

5-43

BRUCE KING
GOVERNOR
LARRY KEHOE
SECRETARY

March 19, 1980

POST OFFICE BOX 2088
STATE LAND OFFICE BUILDING
SANTA FE, NEW MEXICO 87501
(505) 827-2434

Mr. E. V. Isbell
2405 Santiago
Farmington, New Mexico 87401

Administrative Order NSL-1159

Dear Mr. Isbell:

Reference is made to your application for approval of a non-standard location for your Neilson Well No. 1 to be located 250 feet from the South line and 330 feet from the East line of Section 3, Township 29 North, Range 15 West, NMPM, Meadows-Gallup Extension, San Juan County, New Mexico.

By authority granted me under the provisions of Rule 104 F, the above-described unorthodox location is hereby approved.

Sincerely,

JOE D. RAMEY,
Director

JDR/RLS/dr

cc: Oil Conservation Division - Aztec
Oil & Gas Engineering Committee - Hobbs



OIL CONSERVATION COMMISSION
Alto DISTRICT

OIL CONSERVATION COMMISSION
BOX 2088
SANTA FE, NEW MEXICO

DATE February 29, 1980

RE: Proposed MC _____
Proposed DHC _____
Proposed NSL x _____
Proposed SWD _____
Proposed WFX _____
Proposed PMX _____

Gentlemen:

I have examined the application dated February 20, 1980
for the E.V. Isbell, Neilson #1 P-3-29N-15w
Operator Lease and Well No. Unit, S-T-R

and my recommendations are as follows:

Approve

Yours very truly,

Frank S. Chang

[illegible]

the 1990s, the number of people in the world who are under 15 years of age is expected to increase from 1.1 billion to 1.5 billion. The number of people aged 65 and over is expected to increase from 200 million to 400 million. The number of people aged 15 and over is expected to increase from 3.5 billion to 4.5 billion. The number of people aged 15 and over is expected to increase from 3.5 billion to 4.5 billion. The number of people aged 15 and over is expected to increase from 3.5 billion to 4.5 billion.

E. V. Self

1. $\frac{1}{2}$ 2. $\frac{1}{3}$ 3. $\frac{1}{4}$ 4. $\frac{1}{5}$ 5. $\frac{1}{6}$ 6. $\frac{1}{7}$ 7. $\frac{1}{8}$ 8. $\frac{1}{9}$ 9. $\frac{1}{10}$ 10. $\frac{1}{11}$ 11. $\frac{1}{12}$ 12. $\frac{1}{13}$ 13. $\frac{1}{14}$ 14. $\frac{1}{15}$ 15. $\frac{1}{16}$ 16. $\frac{1}{17}$ 17. $\frac{1}{18}$ 18. $\frac{1}{19}$ 19. $\frac{1}{20}$ 20. $\frac{1}{21}$ 21. $\frac{1}{22}$ 22. $\frac{1}{23}$ 23. $\frac{1}{24}$ 24. $\frac{1}{25}$ 25. $\frac{1}{26}$ 26. $\frac{1}{27}$ 27. $\frac{1}{28}$ 28. $\frac{1}{29}$ 29. $\frac{1}{30}$ 30. $\frac{1}{31}$ 31. $\frac{1}{32}$ 32. $\frac{1}{33}$ 33. $\frac{1}{34}$ 34. $\frac{1}{35}$ 35. $\frac{1}{36}$ 36. $\frac{1}{37}$ 37. $\frac{1}{38}$ 38. $\frac{1}{39}$ 39. $\frac{1}{40}$ 40. $\frac{1}{41}$ 41. $\frac{1}{42}$ 42. $\frac{1}{43}$ 43. $\frac{1}{44}$ 44. $\frac{1}{45}$ 45. $\frac{1}{46}$ 46. $\frac{1}{47}$ 47. $\frac{1}{48}$ 48. $\frac{1}{49}$ 49. $\frac{1}{50}$ 50. $\frac{1}{51}$ 51. $\frac{1}{52}$ 52. $\frac{1}{53}$ 53. $\frac{1}{54}$ 54. $\frac{1}{55}$ 55. $\frac{1}{56}$ 56. $\frac{1}{57}$ 57. $\frac{1}{58}$ 58. $\frac{1}{59}$ 59. $\frac{1}{60}$ 60. $\frac{1}{61}$ 61. $\frac{1}{62}$ 62. $\frac{1}{63}$ 63. $\frac{1}{64}$ 64. $\frac{1}{65}$ 65. $\frac{1}{66}$ 66. $\frac{1}{67}$ 67. $\frac{1}{68}$ 68. $\frac{1}{69}$ 69. $\frac{1}{70}$ 70. $\frac{1}{71}$ 71. $\frac{1}{72}$ 72. $\frac{1}{73}$ 73. $\frac{1}{74}$ 74. $\frac{1}{75}$ 75. $\frac{1}{76}$ 76. $\frac{1}{77}$ 77. $\frac{1}{78}$ 78. $\frac{1}{79}$ 79. $\frac{1}{80}$ 80. $\frac{1}{81}$ 81. $\frac{1}{82}$ 82. $\frac{1}{83}$ 83. $\frac{1}{84}$ 84. $\frac{1}{85}$ 85. $\frac{1}{86}$ 86. $\frac{1}{87}$ 87. $\frac{1}{88}$ 88. $\frac{1}{89}$ 89. $\frac{1}{90}$ 90. $\frac{1}{91}$ 91. $\frac{1}{92}$ 92. $\frac{1}{93}$ 93. $\frac{1}{94}$ 94. $\frac{1}{95}$ 95. $\frac{1}{96}$ 96. $\frac{1}{97}$ 97. $\frac{1}{98}$ 98. $\frac{1}{99}$ 99. $\frac{1}{100}$ 100. $\frac{1}{101}$ 101. $\frac{1}{102}$ 102. $\frac{1}{103}$ 103. $\frac{1}{104}$ 104. $\frac{1}{105}$ 105. $\frac{1}{106}$ 106. $\frac{1}{107}$ 107. $\frac{1}{108}$ 108. $\frac{1}{109}$ 109. $\frac{1}{110}$ 110. $\frac{1}{111}$ 111. $\frac{1}{112}$ 112. $\frac{1}{113}$ 113. $\frac{1}{114}$ 114. $\frac{1}{115}$ 115. $\frac{1}{116}$ 116. $\frac{1}{117}$ 117. $\frac{1}{118}$ 118. $\frac{1}{119}$ 119. $\frac{1}{120}$ 120. $\frac{1}{121}$ 121. $\frac{1}{122}$ 122. $\frac{1}{123}$ 123. $\frac{1}{124}$ 124. $\frac{1}{125}$ 125. $\frac{1}{126}$ 126. $\frac{1}{127}$ 127. $\frac{1}{128}$ 128. $\frac{1}{129}$ 129. $\frac{1}{130}$ 130. $\frac{1}{131}$ 131. $\frac{1}{132}$ 132. $\frac{1}{133}$ 133. $\frac{1}{134}$ 134. $\frac{1}{135}$ 135. $\frac{1}{136}$ 136. $\frac{1}{137}$ 137. $\frac{1}{138}$ 138. $\frac{1}{139}$ 139. $\frac{1}{140}$ 140. $\frac{1}{141}$ 141. $\frac{1}{142}$ 142. $\frac{1}{143}$ 143. $\frac{1}{144}$ 144. $\frac{1}{145}$ 145. $\frac{1}{146}$ 146. $\frac{1}{147}$ 147. $\frac{1}{148}$ 148. $\frac{1}{149}$ 149. $\frac{1}{150}$ 150. $\frac{1}{151}$ 151. $\frac{1}{152}$ 152. $\frac{1}{153}$ 153. $\frac{1}{154}$ 154. $\frac{1}{155}$ 155. $\frac{1}{156}$ 156. $\frac{1}{157}$ 157. $\frac{1}{158}$ 158. $\frac{1}{159}$ 159. $\frac{1}{160}$ 160. $\frac{1}{161}$ 161. $\frac{1}{162}$ 162. $\frac{1}{163}$ 163. $\frac{1}{164}$ 164. $\frac{1}{165}$ 165. $\frac{1}{166}$ 166. $\frac{1}{167}$ 167. $\frac{1}{168}$ 168. $\frac{1}{169}$ 169. $\frac{1}{170}$ 170. $\frac{1}{171}$ 171. $\frac{1}{172}$ 172. $\frac{1}{173}$ 173. $\frac{1}{174}$ 174. $\frac{1}{175}$ 175. $\frac{1}{176}$ 176. $\frac{1}{177}$ 177. $\frac{1}{178}$ 178. $\frac{1}{179}$ 179. $\frac{1}{180}$ 180. $\frac{1}{181}$ 181. $\frac{1}{182}$ 182. $\frac{1}{183}$ 183. $\frac{1}{184}$ 184. $\frac{1}{185}$ 185. $\frac{1}{186}$ 186. $\frac{1}{187}$ 187. $\frac{1}{188}$ 188. $\frac{1}{189}$ 189. $\frac{1}{190}$ 190. $\frac{1}{191}$ 191. $\frac{1}{192}$ 192. $\frac{1}{193}$ 193. $\frac{1}{194}$ 194. $\frac{1}{195}$ 195. $\frac{1}{196}$ 196. $\frac{1}{197}$ 197. $\frac{1}{198}$ 198. $\frac{1}{199}$ 199. $\frac{1}{200}$ 200. $\frac{1}{201}$ 201. $\frac{1}{202}$ 202. $\frac{1}{203}$ 203. $\frac{1}{204}$ 204. $\frac{1}{205}$ 205. $\frac{1}{206}$ 206. $\frac{1}{207}$ 207. $\frac{1}{208}$ 208. $\frac{1}{209}$ 209. $\frac{1}{210}$ 210. $\frac{1}{211}$ 211. $\frac{1}{212}$ 212. $\frac{1}{213}$ 213. $\frac{1}{214}$ 214. $\frac{1}{215}$ 215. $\frac{1}{216}$ 216. $\frac{1}{217}$ 217. $\frac{1}{218}$ 218. $\frac{1}{219}$ 219. $\frac{1}{220}$ 220. $\frac{1}{221}$ 221. $\frac{1}{222}$ 222. $\frac{1}{223}$ 223. $\frac{1}{224}$ 224. $\frac{1}{225}$ 225. $\frac{1}{226}$ 226. $\frac{1}{227}$ 227. $\frac{1}{228}$ 228. $\frac{1}{229}$ 229. $\frac{1}{230}$ 230. $\frac{1}{231}$ 231. $\frac{1}{232}$ 232. $\frac{1}{233}$ 233. $\frac{1}{234}$ 234. $\frac{1}{235}$ 235. $\frac{1}{236}$ 236. $\frac{1}{237}$ 237. $\frac{1}{238}$ 238. $\frac{1}{239}$ 239. $\frac{1}{240}$ 240.



2405 Santiago
Farmington, New Mexico 87401
February 20, 1980

Oil Conservation Division
P.O. Box 2088
Santa Fe, New Mexico 87501

Re: Unorthodox Location

Gentlemen:

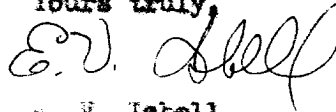
I am requesting a drilling site which is ninety (90) feet too close to the south boundry line on the Evelyn Neilson property.

The reason for this request is there is an established irrigation ditch which the landowner does not want disturbed, and also the alfalfa crop which is on this property is poorest in this corner of the field. The landowner has requested we drill 290 feet into this field, leaving his ditches and crops undisturbed as possible.

This landowner has the adjoining lease, which I also have purchased.

Thank you very much for your consideration.

Yours truly,



E. V. Isbell



1911

1911

1911

1911

1911

1911



2405 Santiago
Farmington, New Mexico
February 27, 1980

Oil & Gas Commission
P.O. Box 2088
Santa Fe, New Mexico 87501

Re: Non Standard Location
Evelyn Neilson Property

Gentlemen:

This is to certify that I have notified the adjoining land (lease) owners of the proposed non standard well site on the Evelyn Neilson property. Notices were sent by certified mail.

Yours truly,

E. V. Istell

E. V. Istell



All distances must be from the outer boundaries of the Section

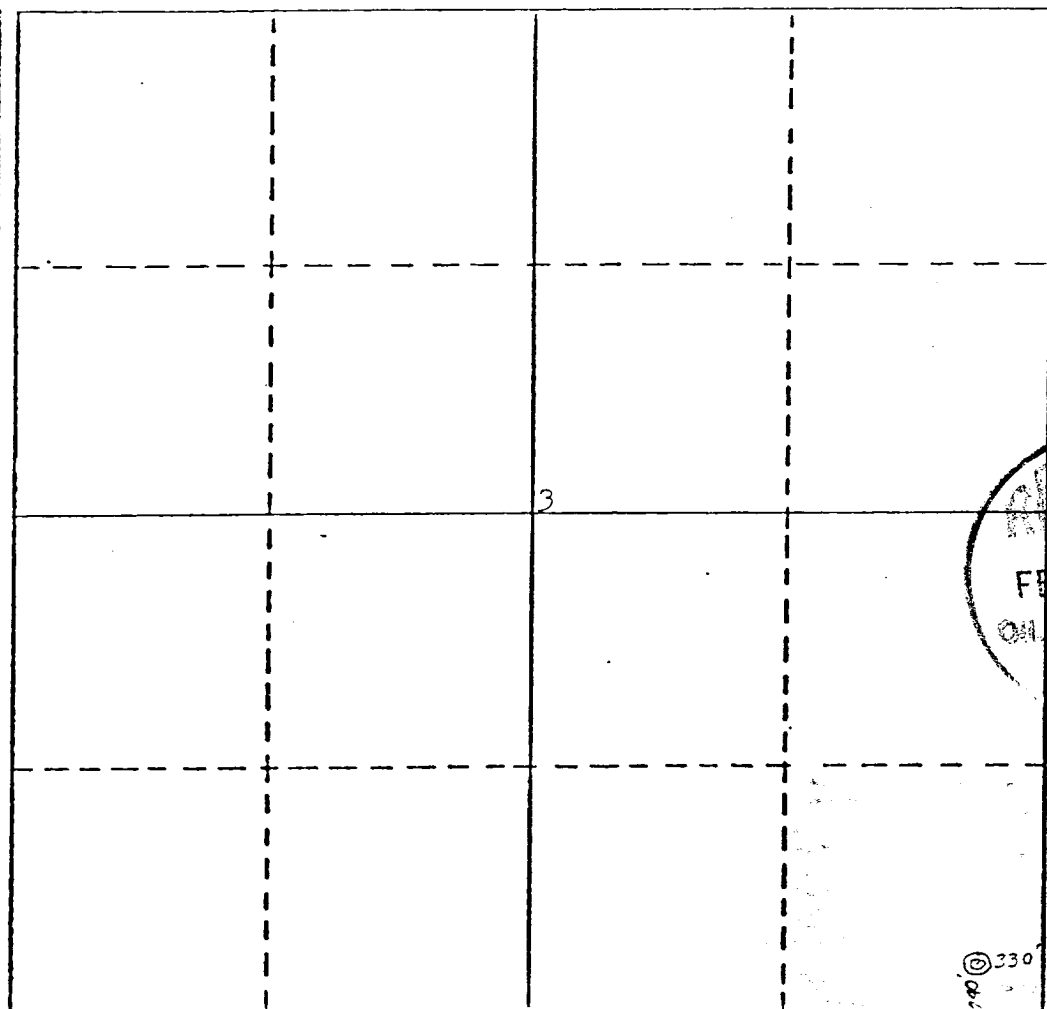
Operator E. V. ISBELL		Lease Neilson		Well No. 1
Unit Letter P	Section 3	Township 29 NORTH	Range 15 WEST	County SAN JUAN
Actual Footage Location of Well: 240 feet from the SOUTH line and 330 feet from the EAST line				
Ground Level Elev. 5144	Producing Formation Gallup	Pool Meadows-Gallup Extension	Dedicated Acreage: 40 Acres	

1. Outline the acreage dedicated to the subject well by colored pencil or hatchure marks on the plat below.
2. If more than one lease is dedicated to the well, outline each and identify the ownership thereof (both as to working interest and royalty).
3. If more than one lease of different ownership is dedicated to the well, have the interests of all owners been consolidated by communitization, unitization, force-pooling, etc?

☐ Yes ☐ No If answer is "yes," type of consolidation _____

If answer is "no," list the owners and tract descriptions which have actually been consolidated. (Use reverse side of this form if necessary.) _____

No allowable will be assigned to the well until all interests have been consolidated (by communitization, unitization, forced-pooling, or otherwise) or until a non-standard unit, eliminating such interests, has been approved by the Division.



CERTIFICATION

I hereby certify that the information contained herein is true and complete to the best of my knowledge and belief.

E. V. Isbell

Name

Operator

Position

E. V. Isbell

Company

2-20-80

Date

Surveyed

by

that the well location


shown on plat was plotted from field

notes of a survey made by _____ or

under my supervision, and that the same

is true and correct to the best of my

knowledge and belief.

Robert BASINGER	Bill HARVENS	Margery GAFF
Robert BASINGER	Evelyn NEILSON FARM HEADING 	Bill DAVIE
Evelyn NEILSON	Evelyn NEILSON	Cary CLINE

Adjoining Land owner Plat.

Request For A NON-STANDARD well site
Evelyn Neilson Property by E. V. Isbelle

2-26-80



