

I. REQUEST FOR ALLOWABLE AND AUTHORIZATION TO TRANSPORT

<sup>1</sup> Operator Name and Address  Taurus Exploration U.S.A., Inc. 2101 Sixth Avenue North Birmingham, AL 32503-2784		<sup>2</sup> OGRID Number  162928 ✓
		<sup>3</sup> Reason for Filing Code  CO - 8/1/97
<sup>4</sup> API Number 30-045-24361 ✓	<sup>5</sup> Pool Name OTERO CHACRA (GAS)	<sup>6</sup> Pool Code 82329 ✓
<sup>7</sup> Property Code <del>007418</del>	<sup>8</sup> Property Name REID B	<sup>9</sup> Well Number #1E

II. <sup>10</sup> Surface Location

UI or lot no. I	Section 31	Township 029N	Range 010W	Lot.Idn	Feet from the 1760 ✓	North/South Line S	Feet from the 1080 ✓	East/West Line E	County SAN JUAN
--------------------	---------------	------------------	---------------	---------	-------------------------	-----------------------	-------------------------	---------------------	--------------------

<sup>11</sup> Bottom Hole Location

UI or lot no.	Section	Township	Range	Lot.Idn	Feet from the	North/South Line	Feet from the	East/West Line	County
---------------	---------	----------	-------	---------	---------------	------------------	---------------	----------------	--------

<sup>12</sup> Lse Code F	<sup>13</sup> Producing Method Code	<sup>14</sup> Gas Connection Date	<sup>15</sup> C-129 Permit Number	<sup>16</sup> C-129 Effective Date	<sup>17</sup> C-129 Expiration Date
-----------------------------	-------------------------------------	-----------------------------------	-----------------------------------	------------------------------------	-------------------------------------

III. Oil and Gas Transporters

<sup>18</sup> Transporter OGRID 25244	<sup>19</sup> Transporter Name and Address WILLIAMS FIELD SERVICES CO P.O. BOX 58900 SALT LAKE CITY, UT 84158-0900	<sup>20</sup> POD	<sup>21</sup> O/G G	<sup>22</sup> POD ULSTR Location and Description I-31-T029N-R010W

IV. Produced Water

<sup>23</sup> POD	<sup>24</sup> POD ULSTR Location and Description
-------------------	--


V. Well Completion Data

<sup>25</sup> Spud Date	<sup>26</sup> Ready Date	<sup>27</sup> TD	<sup>28</sup> PBTB	<sup>29</sup> Perforations
<sup>30</sup> Hole Size	<sup>31</sup> Casing & Tubing Size	<sup>32</sup> Depth Set	<sup>33</sup> Sacks Cement	


VI. Well Test Data

<sup>34</sup> Date New Oil	<sup>35</sup> Gas Delivery Date	<sup>36</sup> Test Date	<sup>37</sup> Test Length	<sup>38</sup> Tbg. Pressure	<sup>39</sup> Csg. Pressure
<sup>40</sup> Choke Size	<sup>41</sup> Oil	<sup>42</sup> Water	<sup>43</sup> Gas	<sup>44</sup> AOF	<sup>45</sup> Test Method

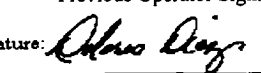
<sup>46</sup> I hereby certify that the rules of the Oil Conservation Division have been complied with and that the information given above is true and complete to the best of my knowledge and belief.

Printed Name: 	Title: <b>General Manager -- San Juan Basin</b>
Date: 7/17/97	
Phone: (205) 326-2710	

OIL CONSERVATION DIVISION

Approved by: 
Title: <b>SUPERVISOR DISTRICT #3</b>
Approved Date: <b>AUG 01 1997</b>

<sup>47</sup> If this is a change of operator fill in the OGRID number and name of the previous operator  
14538 Burlington Resources Oil & Gas Co.

Previous Operator Signature 	Printed Name Dolores Diaz	Title Production Associate	Date 8/1/97
---	------------------------------	-------------------------------	----------------