

APPLICATION FOR MULTIPLE COMPLETION

Texaco E & P Inc. San Juan 8-20-92
Operator County Date
3300 N. Butler Farmington, NM Keys Com #1E
Address Lease Well No.
1750' FNL/1770' FWL F 32 T29N R10W
Location Unit Section Township Range
of Well

All Applicants for multiple completion must complete Items 1 and 2 below.

1. The following facts are submitted:	Upper Zone	Intermediate Zone	Lower Zone
a. Name of Pool and Formation	Armenta Gallup		Basin Dakota
b. Top and Bottom of Pay Section (Perforations)	5430' - 5940'		6312' - 6416'
c. Type of production (Oil or Gas)	Oil & Gas		Gas
d. Method of Production (Flowing or Artificial Lift)	Flowing		Flowing
e. Daily Production <input type="checkbox"/> Actual <input checked="" type="checkbox"/> Estimated Oil Bbls. Gas MCF Water Bbls.	9 BBLs 108 MCF/D 1 BBL/D		1 BBL/D Condensate 100 MCF/D 1 BBL/D (Actual)

2. The following must be attached:
- Diagrammatic Sketch of the Multiple Completion, showing all casing strings, including diameters and setting depths, centralizers and/or turbolizers and location thereof, quantities used and top of cement, perforated intervals, tubing strings, including diameters and setting depth, location and type of packers and side door chokes, and such other information as may be pertinent.
 - Plat showing the location of all wells on applicant's lease, all offset wells on offset leases, and the names and addresses of operators of all leases offsetting applicant's lease.
 - Electrical log of the well or other acceptable log with tops and bottoms of producing zones and intervals of perforation indicated thereon. (If such log is not available at the time application is filed it shall be submitted as provided by Rule 112-A.)

I hereby certify that the information above is true and complete to the best of my knowledge and belief.

Signed Jac J Title Area Manager Date 8-20-92

(This space for State Use)

Approved Original Signed by FRANK T. CHAVEZ Title DEPUTY OIL & GAS INSPECTOR, DIST. # Date AUG 21 1992

NOTE: If the proposed multiple completion will result in an unorthodox well location and/or a non-standard proration unit in one or more of the producing zones, then separate application for approval of the same should be filed simultaneously with this application.



KEYS COM No. 1E PROPOSED COMPLETION

WELL:

Keys Com No. 1E

LOCATION:

Unit F, 1750' FNL & 1770' FWL
SE/4, SW/4, Sec. 32, T29N, R10W
San Juan County

SPUD DATE:

8-13-80

COMPL DATE:

9-30-80

FORMATION TOPS:

Kirtland-Friled 685'
Pictured Cliffs 1902'
Cliff House 3481'
Manatee 3502'
Pt. Lookout 4145'
Mancos 4440'
Base Greenhorn 5192'
Dakota 6298'

PROPOSED PERFS:

GALLUP

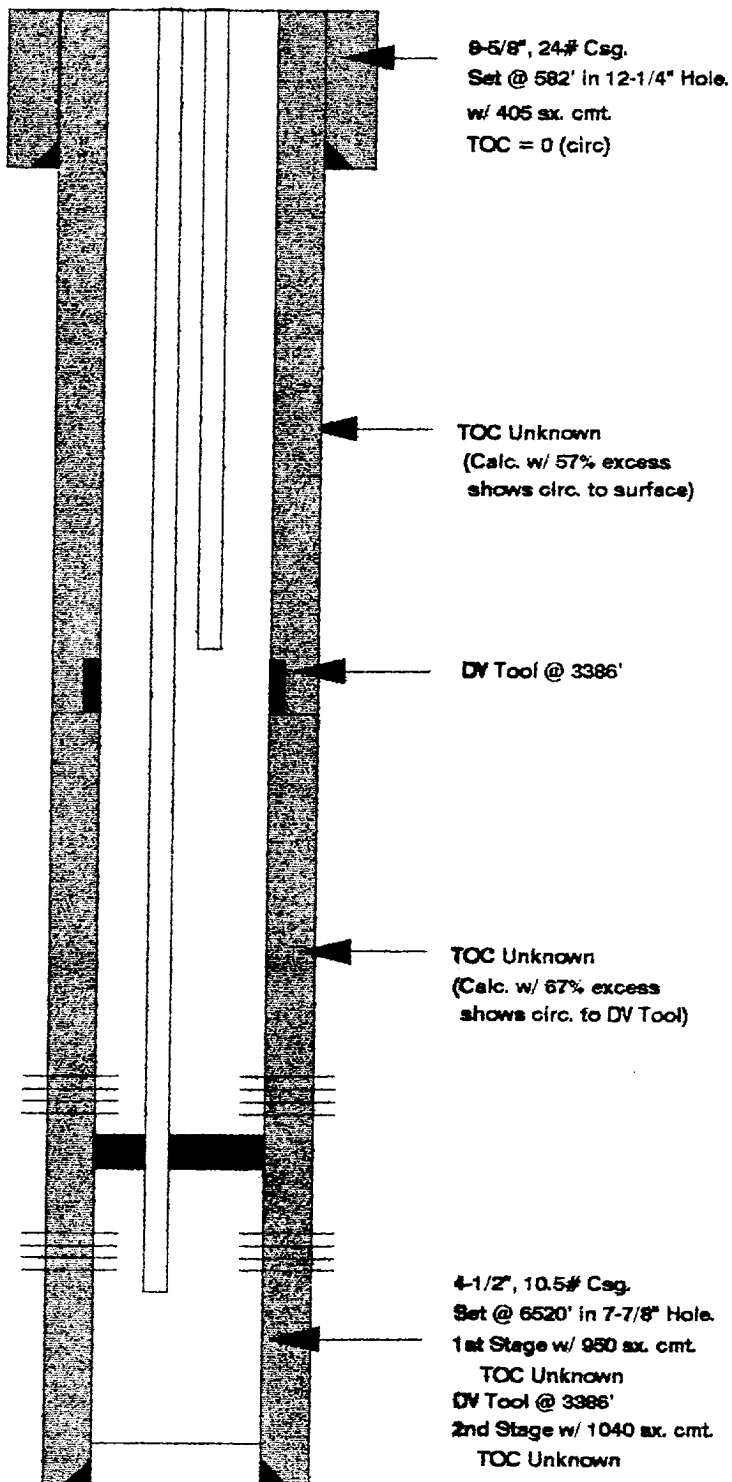
5430' - 5940'

DAKOTA PERFS:

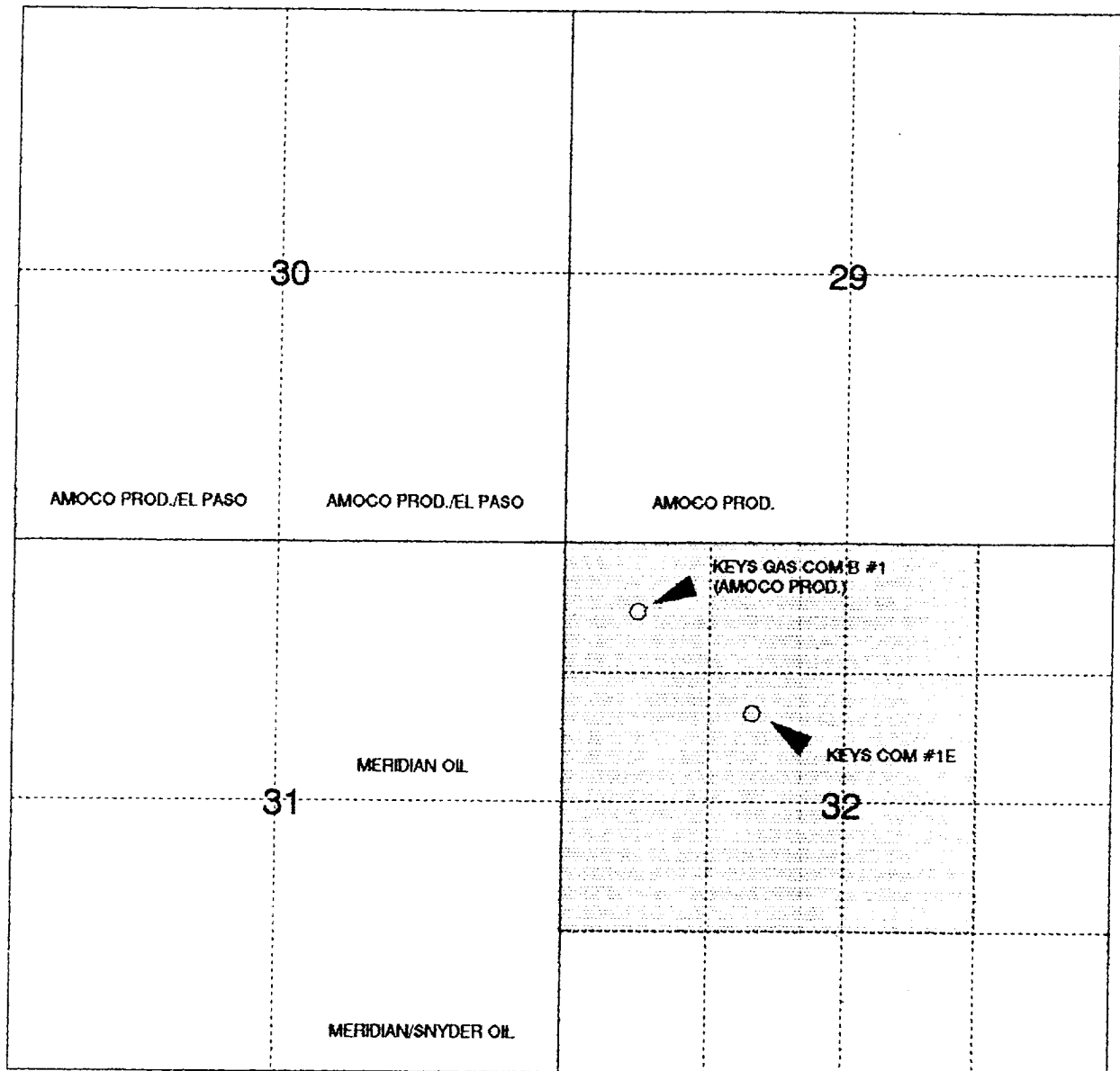
6312' - 6416'


PBTD - 6480'

TD - 6520'



KEYS COM LEASE & OFFSET OPERATORS
T 29 N - R 10 W



 40 ACRE OFFSETS
 - AMOCO PRODUCTION IS THE ONLY OTHER OPERATOR IN THE OFFSETS.

SUBJECT WELL: KEYS COM No. 1E
UNIT F, SEC. 32, T29N, R10W

Offset Operators
KEYS COM #1E

Amoco Production Company
200 Amoco Ct.
Farmington, NM 87401
(505) 326-9200

TEXACO
KEYS COM IE
DAKOTA FM

6300

— DAKOTA FM —

6400

