



STATE OF NEW MEXICO
ENERGY AND MINERALS DEPARTMENT
OIL CONSERVATION DIVISION

BRUCE KING
GOVERNOR
LARRY KEHOE
SECRETARY

March 23, 1981

POST OFFICE BOX 2088
STATE LAND OFFICE BUILDING
SANTA FE, NEW MEXICO 87501
(505) 827-2434



Tenneco Oil Co.
P. O. Box 3249
Englewood, Colorado 80155

Attention: Mr. R. A. Mishler

Re: NSL-1339; Case No. 6847
Order No. R-6313

Dear Mr. Mishler:

Division Order No. R-6313 authorized Tenneco Oil Company to commingle Chacra and Mesaverde production within the wellbore of ten proposed wells.

It is my understanding that two of these wells must be moved as noted below because of their original proximity to an irrigated field and a flood control underground drainage system.

Tenneco is hereby authorized to drill and complete these two wells as described below:

The ~~Marquis G~~ Eaton "A" Well No. 1E being moved from Unit A to Unit B of Section 25, Township 29 North, Range 11 West; and

→ the Bruce Sullivan Com "B" Well No. 1 being moved from Unit D to an unorthodox location, hereby approved, 1990 feet from the West line and 530 feet from the North line of Section 25, Township 29 North, Range 11 West, both in San Juan County, New Mexico.

Sincerely,

JOE D. RAMEY,
Director

JDR/RLS/dr

cc: Oil Conservation Division - Aztec
Oil & Gas Engineering Committee - Hobbs



STATE OF NEW MEXICO
ENERGY AND MINERALS DEPARTMENT
OIL CONSERVATION DIVISION
AZTEC DISTRICT OFFICE

1000 RIO BRAZOS ROAD
AZTEC, NEW MEXICO 87410
(505) 334-6178

OIL CONSERVATION DIVISION
BOX 2088
SANTA FE, NEW MEXICO 87501

DATE 3-18-81

RE: Proposed MC _____
Proposed DHC _____
Proposed NSL x _____
Proposed SWD _____
Proposed WFX _____
Proposed PMX _____

Gentlemen:

I have examined the application dated 3-18-81
for the San Juan Bruce Sullivan Com B #1 C-25-29N-11W
Operator Lease and Well No. Unit, S-T-R

and my recommendations are as follows:

Approve

Yours truly,

Frank S. Chang

Tenneco Oil
Exploration and Production
A Tenneco Company



Rocky Mountain Division

P.O. Box 3249
Englewood, Colorado 80155
(303) 740-4800

Delivery Address:
6061 South Willow Drive
Englewood, Colorado

March 16, 1981

CERTIFIED MAIL
Return Receipt Requested

New Mexico Oil Conservation Division
P.O. Box 2088
Santa Fe, NM 87501
Attn: Joe D. Ramey

New Mexico Oil Conservation Division
1000 Rio Brazos Road
Aztec, NM 87401
Attn: F.T. Chavez

RE: Application for Unorthodox Location
Tenneco Bruce Sullivan Com B #1
530 FNL, 1990 FWL, Sec 25, T 29N, R 11W
San Juan County, New Mexico


Gentlemen:

Attached in duplicate (to each office) are a well location plat C-102 with a sketch of the surrounding conditions and an ownership plat for the above captioned well.

This well has been moved from a proposed location at 725 FNL, 115 FWL. This is the most suitable location due to the irrigated fields as sketched on the C-102.

A copy of this application is being submitted to all offset operators by certified mail with a request that they furnish your Santa Fe office with a waiver of objection.

Pursuant to authority of Rule 104-F we respectfully request your approval of an exemption to the standard well location requirements.



Yours very truly,

TENNECO OIL COMPANY

R.A. Mishler
R.A. Mishler
Sr. Production Analyst

RAM/lo
Enclosures

W A I V E R

_____ hereby waives objection to Tenneco Oil Company's application for unorthodox location for their Mudge A #1E as proposed above.

BY: _____

DATE: _____

All distances must be from the outer boundaries of the Section.

Owner TENNECO OIL COMPANY		Lease BRUCE SULLIVAN COM "B"		Well No. 1
Unit Letter C	Section 25	Township 29N	Range 11W	County San Juan

Actual Footage Location of Well:

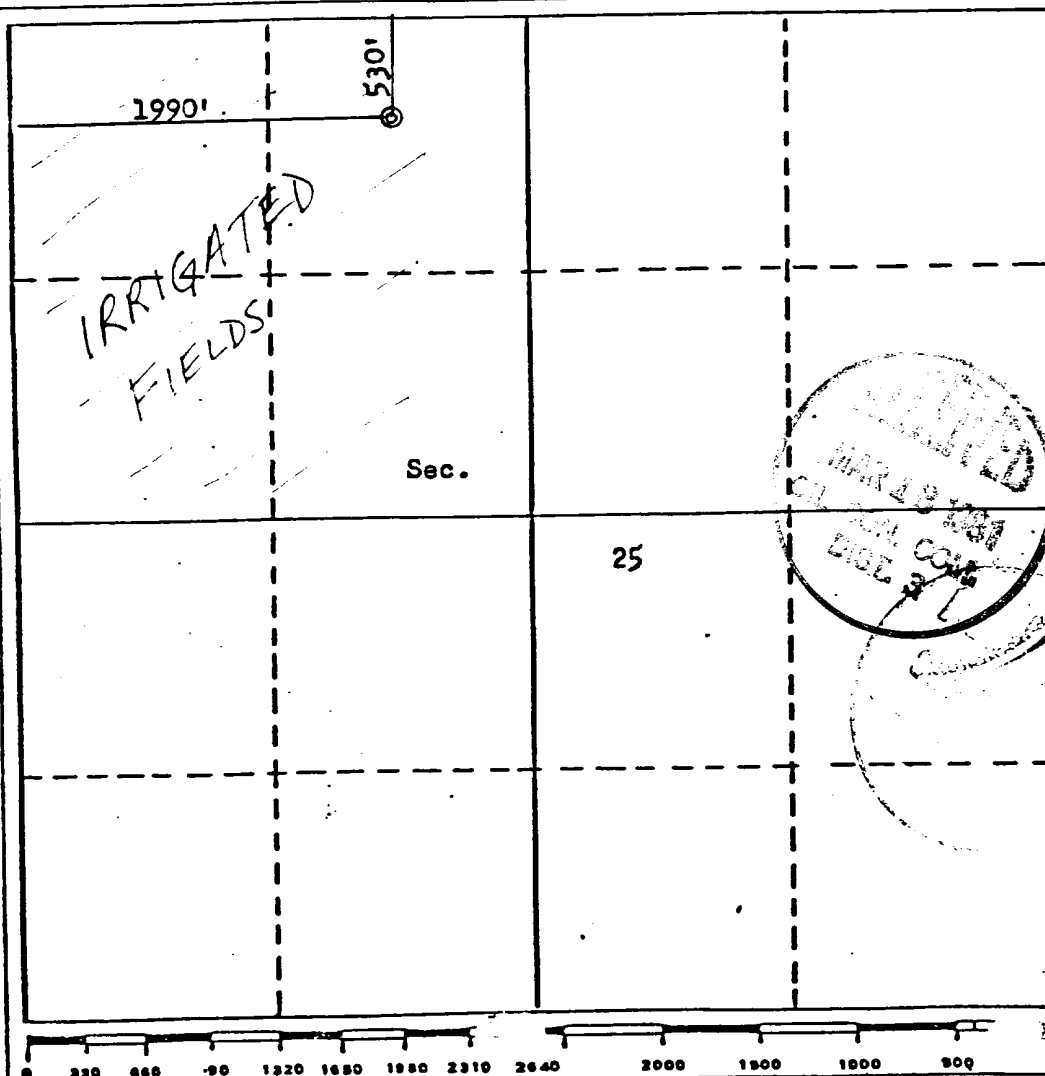
530	feet from the	North	line and	1990	feet from the	West	line
Ground Level Elev. 5468	Producing Formation Mesa Verde/Chacra		Pool Blanco Mesa Verde/Chacra		Dedicated Acreage: 160/160		Acre

1. Outline the acreage dedicated to the subject well by colored pencil or hachure marks on the plat below.
2. If more than one lease is dedicated to the well, outline each and identify the ownership thereof (both as to working interest and royalty).
3. If more than one lease of different ownership is dedicated to the well, have the interests of all owners been consolidated by communitization, unitization, force-pooling, etc?

☒ Yes ☐ No If answer is "yes," type of consolidation communitization in progress

If answer is "no," list the owners and tract descriptions which have actually been consolidated. (Use reverse side of this form if necessary.)

No allowable will be assigned to the well until all interests have been consolidated (by communitization, unitization, forced-pooling, or otherwise) or until a non-standard unit, eliminating such interests, has been approved by the Commission.



CERTIFICATION

I hereby certify that the information contained herein is true and complete to the best of my knowledge and belief.

M. L. Freeman
Name

M. L. Freeman

Position
Staff Production Analyst

Company
Tenneco Oil Company

Date
September 16, 1980

I hereby certify that the well location shown on this plat was plotted from field notes of actual surveys made by me or under my supervision, and that the same is true and correct to the best of my knowledge and belief.

Date Surveyed **August 11, 1980**
Required Professional Engineer and/or Land Surveyor

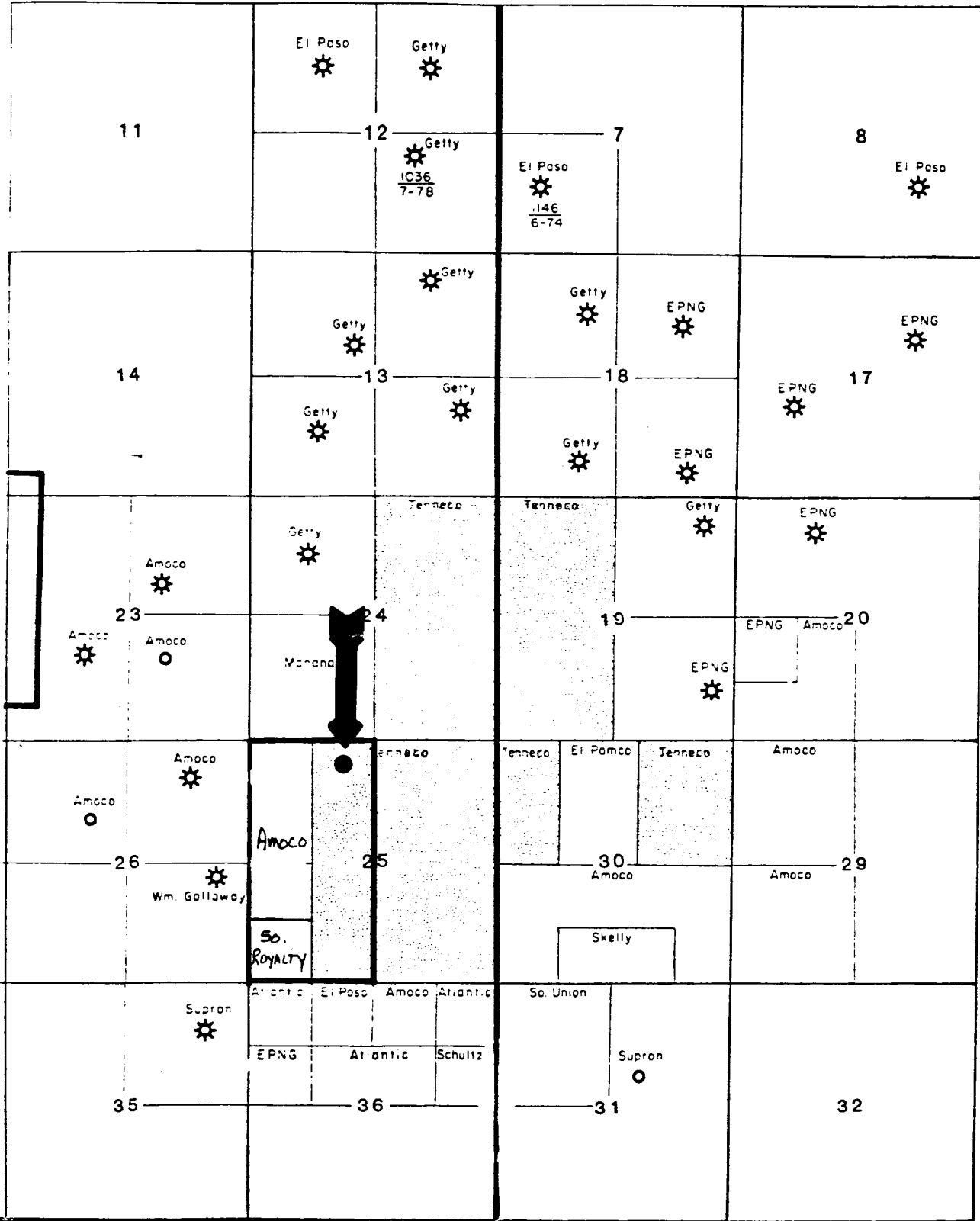
Fred B. Hays, Jr.
Certificate No.

3950

R 11 W

R 10 W

CHACRA



T
29
N

R 11 W

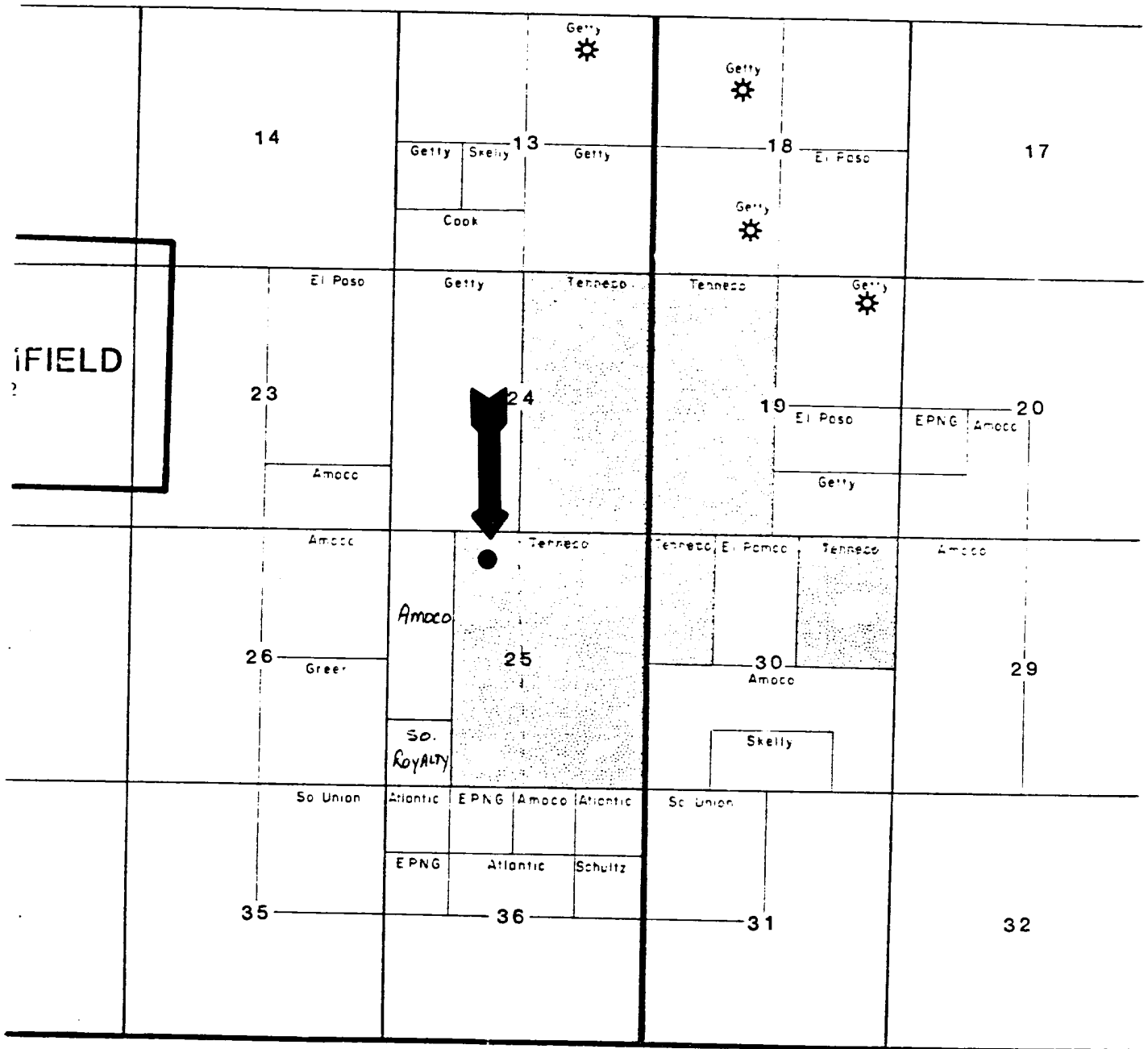
R 10 W

MESAUERDE

R11W

R10W

T
29
N



R 11 W

R 10 W

MAILING LIST
APPLICATION FOR UNORTHODOX LOCATION
TENNECO BRUCE SULLIVAN COM B1
SAN JUAN COUNTY, NEW MEXICO

New Mexico Oil Conservation Division
P.O. Box 2088
Santa Fe, New Mexico 87501

Attention: Joe D. Ramey

New Mexico Oil Conservation Division
1000 Rio Brazos Road
Aztec, New Mexico 87401

Attention: F. T. Chavez

Amoco Production Company
Denver Region
Security Life Bldg.
Denver, Colorado 80202

Attention: A. M. Roney

Manana Gas, Inc.
Box 145, 610 Reilly Heights
Farmington, New Mexico 87401

Attention: E. Hartman

Getty Oil Company
3 Park Central, Suite 700
1515 Arapahoe
Denver, Colorado 80202

Attention: R. B. Elkington

Greer Energy Corp.
1535 First National Bank Bldg.
Denver, Colorado 80293

Attention: J. Greer

Southland Royalty
410 17th Street, Suite 1000
Denver, Colorado 80202

Attention: J. Stone

William Gallaway
101-2 Petroleum Plaza Bldg.
Farmington, New Mexico 87401

El Paso Natural Gas Co.
P. O. Box 1492
El Paso, Texas 79978

Attention: John Ahlm

Arco
Box 2197
Farmington, New Mexico 87401

Attention: H.W. Schmidt

OIL CONSERVATION COMMISSION
DISTRICT

OIL CONSERVATION COMMISSION
BOX 2088
SANTA FE, NEW MEXICO

DATE 8-7-80

RE: Proposed MC _____
Proposed DHC _____
Proposed NSL x _____
Proposed SWD _____
Proposed WFX _____
Proposed PMX _____

Gentlemen:

I have examined the application dated July 31, 1980
for the Tenneco Oil Co. Bruce Sullivan Com 31 D, 25-29-11
Operator Lease and Well No. Unit, S-T-R

and my recommendations are as follows:

Approve.

Yours very truly,

Richard H. Linmon

Tenneco Oil

A Tenneco Company

Penthouse
720 South Colorado Blvd.
Denver, Colorado 80222
(303) 758-7130



CERTIFIED MAIL

Return Receipt Requested

July 25, 1980

New Mexico Oil Conservation Division
P.O. Box 2088
Santa Fe, New Mexico 87501

Attention: Joe D. Ramey

New Mexico Oil Conservation Division
1000 Rio Brazos Road
Aztec, New Mexico 87401

Attention: F. T. Chavez

RE: Application for Unorthodox Location
Tenneco Bruce Sullivan Com B1
Proposed Mesaverde/Chacra Well
San Juan County, New Mexico

Gentlemen:

Attached in duplication (to each office) are a well location plat C-102 with a sketch of the surrounding conditions and an ownership plat for the above-captioned Mesaverde/Chacra well.

The Bruce Sullivan Com B1 proposed site is 725' FNL, 115' FWL, Section 25, T29N-R11W, San Juan County, New Mexico. This places the well only 115' from the boundary lines of the quarter section. This was the only feasible site due to the irrigated fields as sketched on the C-102.

A copy of this application is being submitted to all offset operators by certified mail with a request that they furnish your Santa Fe office with a waiver of objection.

Pursuant to authority of Rule 104-F, we respectfully request your approval of an exemption to the standard well location requirements.

Very truly yours,

TENNECO OIL COMPANY


J. M. Lacey
Division Production Manager

EMJ:efl

Enclosures

W A I V E R

_____ hereby waives objection to Tenneco Oil Company's application for unorthodox location for their Bruce Sullivan Com B1 as proposed above.

By: _____

Date: _____

All distances must be from the outer boundaries of the Section.

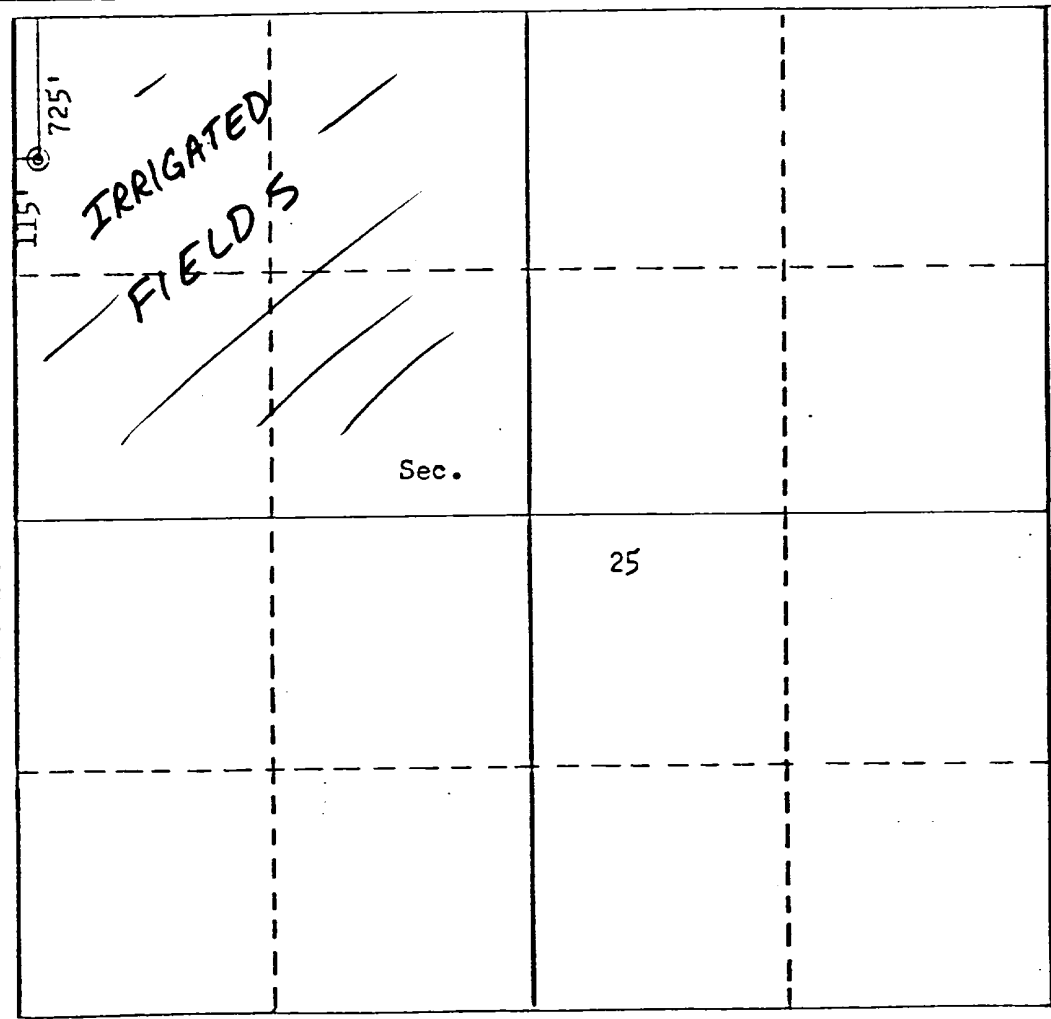
Operator TECNOCO OIL COMPANY		Lease BRUCE SULLIVAN COM B		Well No. 1
Unit Letter D	Section 25	Township 29N	Range 11W	County San Juan
Actual Footage Location of Well: 725 feet from the North line and 115 feet from the West line				
Ground Level Elev. 5418	Producing Formation Mesa Verde/Chacra		Pool Blanco Mesa Verde Chacra	Dedicated Acreage: 160/160 Acres

1. Outline the acreage dedicated to the subject well by colored pencil or hatchure marks on the plat below.
2. If more than one lease is dedicated to the well, outline each and identify the ownership thereof (both as to working interest and royalty).
3. If more than one lease of different ownership is dedicated to the well, have the interests of all owners been consolidated by communitization, unitization, force-pooling, etc?

☒ Yes ☐ No If answer is "yes," type of consolidation communitization in progress

If answer is "no," list the owners and tract descriptions which have actually been consolidated. (Use reverse side of this form if necessary.) _____

No allowable will be assigned to the well until all interests have been consolidated (by communitization, unitization, forced-pooling, or otherwise) or until a non-standard unit, eliminating such interests, has been approved by the Commission.



CERTIFICATION

I hereby certify that the information contained herein is true and complete to the best of my knowledge and belief.

M. L. Freeman
Name

M. L. Freeman
Position

Staff Production Analyst
Company

Tenneco Oil Company
Date

July 7, 1980

I hereby certify that the well location shown on this plat was plotted from field notes of actual surveys made by me or under my supervision, and that the same is true and correct to the best of my knowledge and belief.

Date Surveyed **June 13, 1980**

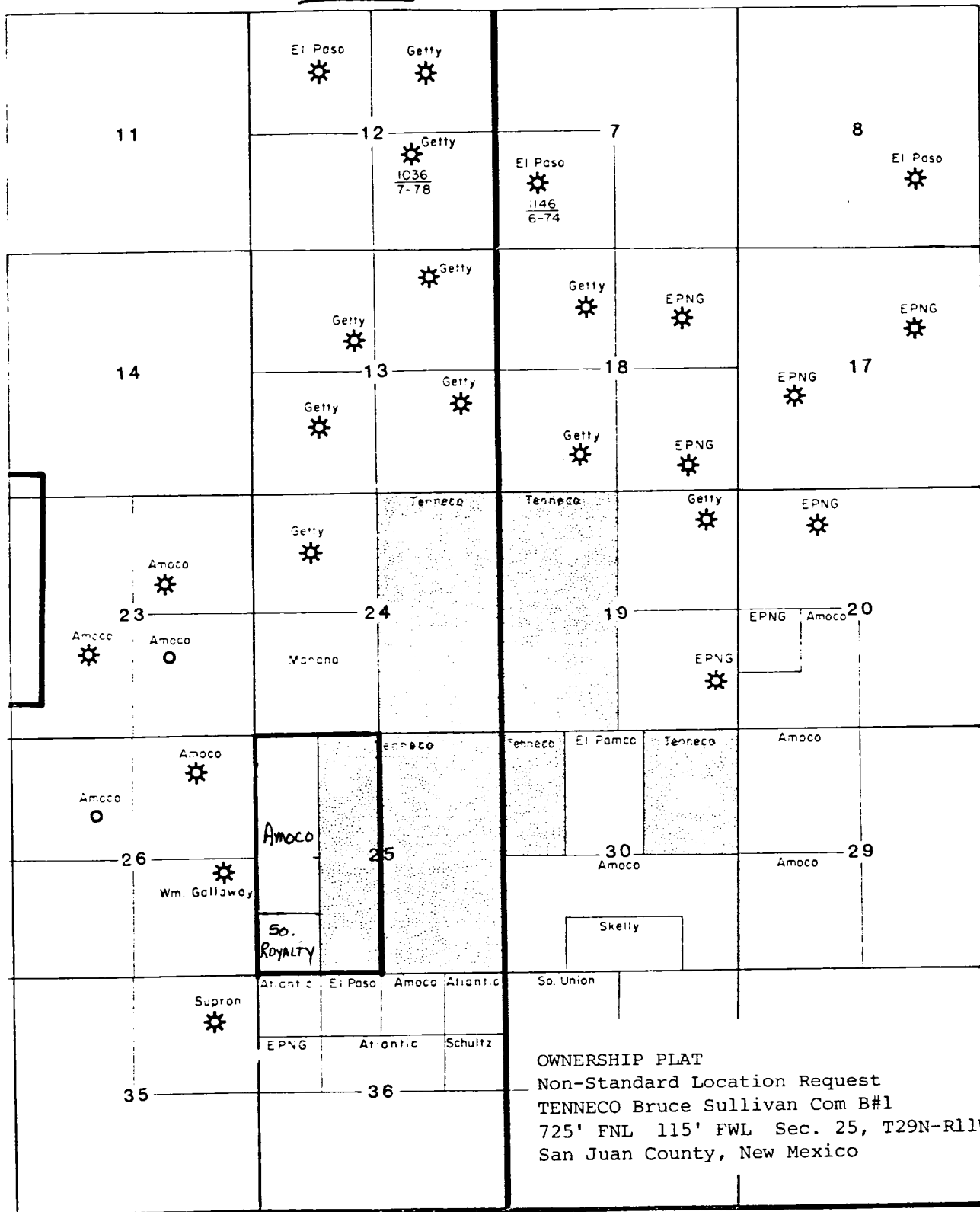
Registered Professional Engineer and/or Land Surveyor

Fred B. Kerr Jr.
Fred B. Kerr Jr.
Certificate No. **3950**

R 1 1 W

CHACRA

R 1 0 W



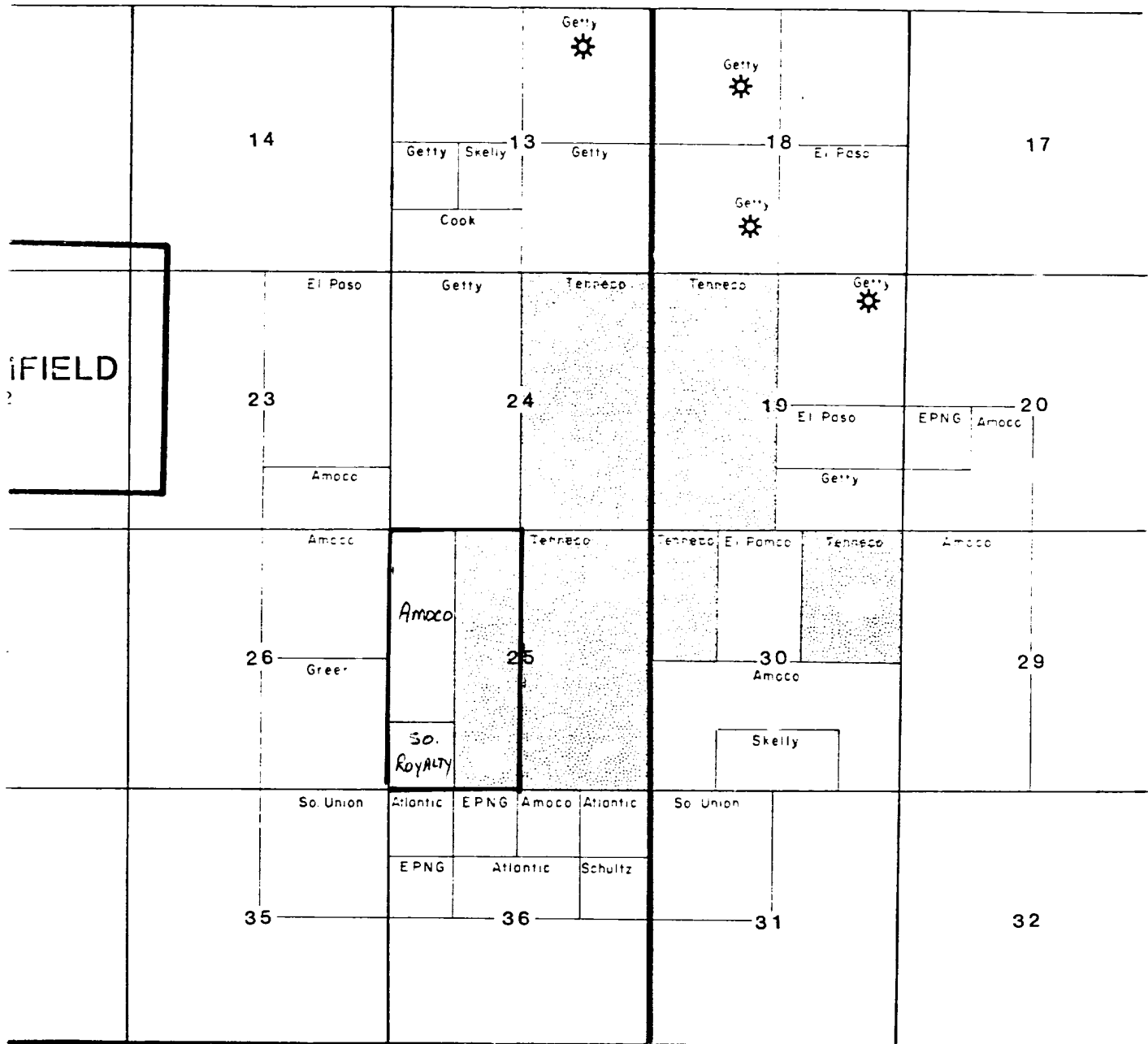
R 1 1 W

R 1 0 W

MESAUERDE

R 11 W

R 10 W



R 11 W

R 10 W

OWNERSHIP PLAT
 Non-Standard Location Request
 TENNECO Bruce Sullivan Com B#1
 725' FNL 115' FWL Sec. 25, T29N-R11W
 San Juan County, New Mexico

MAILING LIST
APPLICATION FOR UNORTHODOX LOCATION
TENNECO BRUCE SULLIVAN COM B1
SAN JUAN COUNTY, NEW MEXICO

New Mexico Oil Conservation Division
P.O. Box 2088
Santa Fe, New Mexico 87501

Attention: Joe D. Ramey

New Mexico Oil Conservation Division
1000 Rio Brazos Road
Aztec, New Mexico 87401

Attention: F. T. Chavez

Amoco Production Company
Denver Region
Security Life Bldg.
Denver, Colorado 80202

Attention: A. M. Roney

Manana Gas, Inc.
Box 145, 610 Reilly Heights
Farmington, New Mexico 87401

Attention: E. Hartman

Getty Oil Company
3 Park Central, Suite 700
1515 Arapahoe
Denver, Colorado 80202

Attention: R. B. Elkington

Greer Energy Corp.
1535 First National Bank Bldg.
Denver, Colorado 80293

Attention: J. Greer

Southland Royalty
410 17th Street, Suite 1000
Denver, Colorado 80202

Attention: J. Stone

William Gallaway
101-2 Petroleum Plaza Bldg.
Farmington, New Mexico 87401

Tenneco Oil

A Tenneco Company

Penthouse
720 South Colorado Blvd.
Denver, Colorado 80222
(303) 758-7130



CERTIFIED MAIL

Return Receipt Requested

July 25, 1980

New Mexico Oil Conservation Division
P.O. Box 2088
Santa Fe, New Mexico 87501

Attention: Joe D. Ramey

New Mexico Oil Conservation Division
1000 Rio Brazos Road
Aztec, New Mexico 87401

Attention: F. T. Chavez

RE: Application for Unorthodox Location
Tenneco Bruce Sullivan Com B1
Proposed Mesaverde/Chacra Well
San Juan County, New Mexico

Gentlemen:

Attached in duplication (to each office) are a well location plat C-102 with a sketch of the surrounding conditions and an ownership plat for the above-captioned Mesaverde/Chacra well.


The Bruce Sullivan Com B1 proposed site is 725' FNL, 115' FWL, Section 25, T29N-R11W, San Juan County, New Mexico. This places the well only 115' from the boundary lines of the quarter section. This was the only feasible site due to the irrigated fields as sketched on the C-102.

A copy of this application is being submitted to all offset operators by certified mail with a request that they furnish your Santa Fe office with a waiver of objection.

Pursuant to authority of Rule 104-F, we respectfully request your approval of an exemption to the standard well location requirements.

Very truly yours,

TENNECO OIL COMPANY



M. Lacey

Division Production Manager

EMJ:efl

Enclosures

W A I V E R

Manana Gas Inc. hereby waives objection to Tenneco Oil Company's application for unorthodox location for their Bruce Sullivan Com B1 as proposed above.

By: AR Kendrick

Date: 7/30/80

Tenneco Oil
A Tenneco Company

Penthouse
720 South Colorado Blvd.
Denver, Colorado 80222
(303) 758-7130



CERTIFIED MAIL
Return Receipt Requested

July 25, 1980

New Mexico Oil Conservation Division
P.O. Box 2088
Santa Fe, New Mexico 87501

Attention: Joe D. Ramey

New Mexico Oil Conservation Division
1000 Rio Brazos Road
Aztec, New Mexico 87401

Attention: F. T. Chavez

RE: Application for Unorthodox Location
Tenneco Bruce Sullivan Com B1
Proposed Mesaverde/Chacra Well
San Juan County, New Mexico



Gentlemen:

Attached in duplication (to each office) are a well location plat C-102 with a sketch of the surrounding conditions and an ownership plat for the above-captioned Mesaverde/Chacra well.

The Bruce Sullivan Com B1 proposed site is 725' FNL, 115' FWL, Section 25, T29N-R11W, San Juan County, New Mexico. This places the well only 115' from the boundary lines of the quarter section. This was the only feasible site due to the irrigated fields as sketched on the C-102.

A copy of this application is being submitted to all offset operators by certified mail with a request that they furnish your Santa Fe office with a waiver of objection.

Pursuant to authority of Rule 104-F, we respectfully request your approval of an exemption to the standard well location requirements.

Very truly yours,

TENNECO OIL COMPANY


J. M. Lacey
Division Production Manager

EMJ:efl



Enclosures

W A I V E R

W. M. Gallaway hereby waives objection to Tenneco Oil Company's application for unorthodox location for their Bruce Sullivan Com B1 as proposed above.

By:

Date:


8-4-1980


Tenneco Oil
A Tenneco Company

Penthouse
720 South Colorado Blvd.
Denver, Colorado 80222
(303) 758-7130



CERTIFIED MAIL
Return Receipt Requested

July 25, 1980

New Mexico Oil Conservation Division
P.O. Box 2088
Santa Fe, New Mexico 87501

Attention: Joe D. Ramey

New Mexico Oil Conservation Division
1000 Rio Brazos Road
Aztec, New Mexico 87401

Attention: F. T. Chavez

RE: Application for Unorthodox Location
Tenneco Bruce Sullivan Com B1
Proposed Mesaverde/Chacra Well
San Juan County, New Mexico

Gentlemen:

Attached in duplication (to each office) are a well location plat C-102 with a sketch of the surrounding conditions and an ownership plat for the above-captioned Mesaverde/Chacra well.

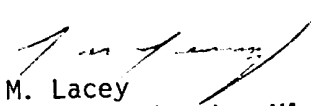
The Bruce Sullivan Com B1 proposed site is 725' FNL, 115' FWL, Section 25, T29N-R11W, San Juan County, New Mexico. This places the well only 115' from the boundary lines of the quarter section. This was the only feasible site due to the irrigated fields as sketched on the C-102.

A copy of this application is being submitted to all offset operators by certified mail with a request that they furnish your Santa Fe office with a waiver of objection.

Pursuant to authority of Rule 104-F, we respectfully request your approval of an exemption to the standard well location requirements.


Very truly yours,

TENNECO OIL COMPANY


J. M. Lacey
Division Production Manager

EMJ:efl

Enclosures



_____ hereby waives objection to Tenneco Oil Company's application for unorthodox location for their Bruce Sullivan Com B1 as proposed above.

By: _____

Date: _____

All distances must be from the outer boundaries of the Section.

Operator TENNECO OIL COMPANY			Lease BRUCE SULLIVAN COM. B		Well No. 1
Unit Letter D	Section 25	Township 29N	Range 11W	County San Juan	
Actual Footage Location of Well: 725 feet from the North line and 115 feet from the West line					
Ground Level Elev. 5118	Producing Formation Mesa Verde/Chacra		Pool Blanco Mesa Verde Chacra		Dedicated Acreage: 160/160 Acres

1. Outline the acreage dedicated to the subject well by colored pencil or hachure marks on the plat below.

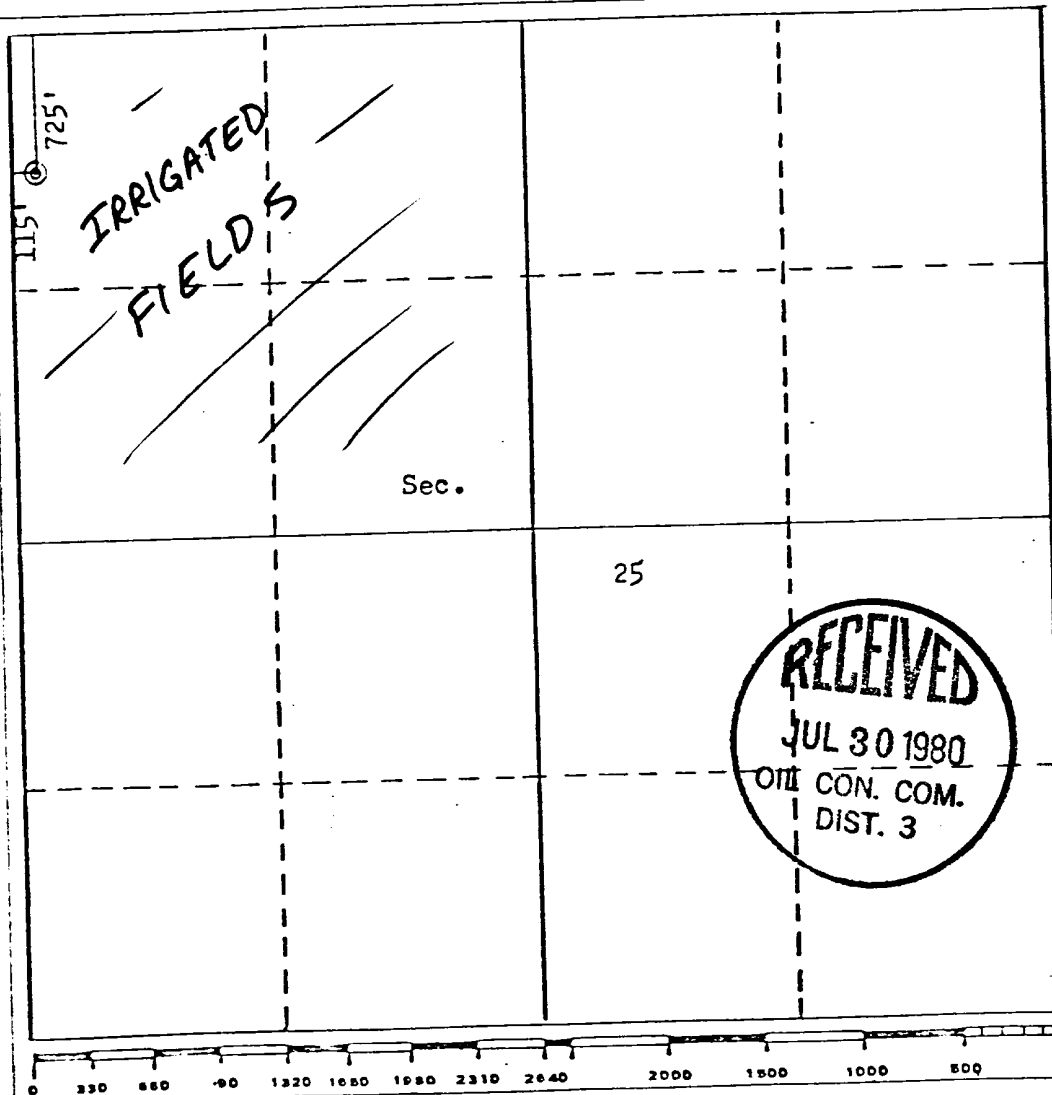
2. If more than one lease is dedicated to the well, outline each and identify the ownership thereof (both as to working interest and royalty).

3. If more than one lease of different ownership is dedicated to the well, have the interests of all owners been consolidated by communitization, unitization, force-pooling, etc?

☒ Yes ☐ No If answer is "yes," type of consolidation communitization in progress

If answer is "no," list the owners and tract descriptions which have actually been consolidated. (Use reverse side of this form if necessary.)

No allowable will be assigned to the well until all interests have been consolidated (by communitization, unitization, forced-pooling, or otherwise) or until a non-standard unit, eliminating such interests, has been approved by the Commission.



CERTIFICATION

I hereby certify that the information contained herein is true and complete to the best of my knowledge and belief.

Name

M. L. Freeman

Position

Staff Production Analyst

Company

Tenneco Oil Company

Date

July 7, 1980

I hereby certify that the well location shown on this plat was plotted from field notes of actual surveys made by me or under my supervision, and that the same is true and correct to the best of my knowledge and belief.

Date Surveyed

June 13, 1980

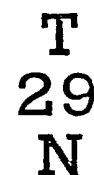
Registered Professional Engineer and/or Land Surveyor

Fred B. Kerr Jr.

Certificate No.

3950

ROW

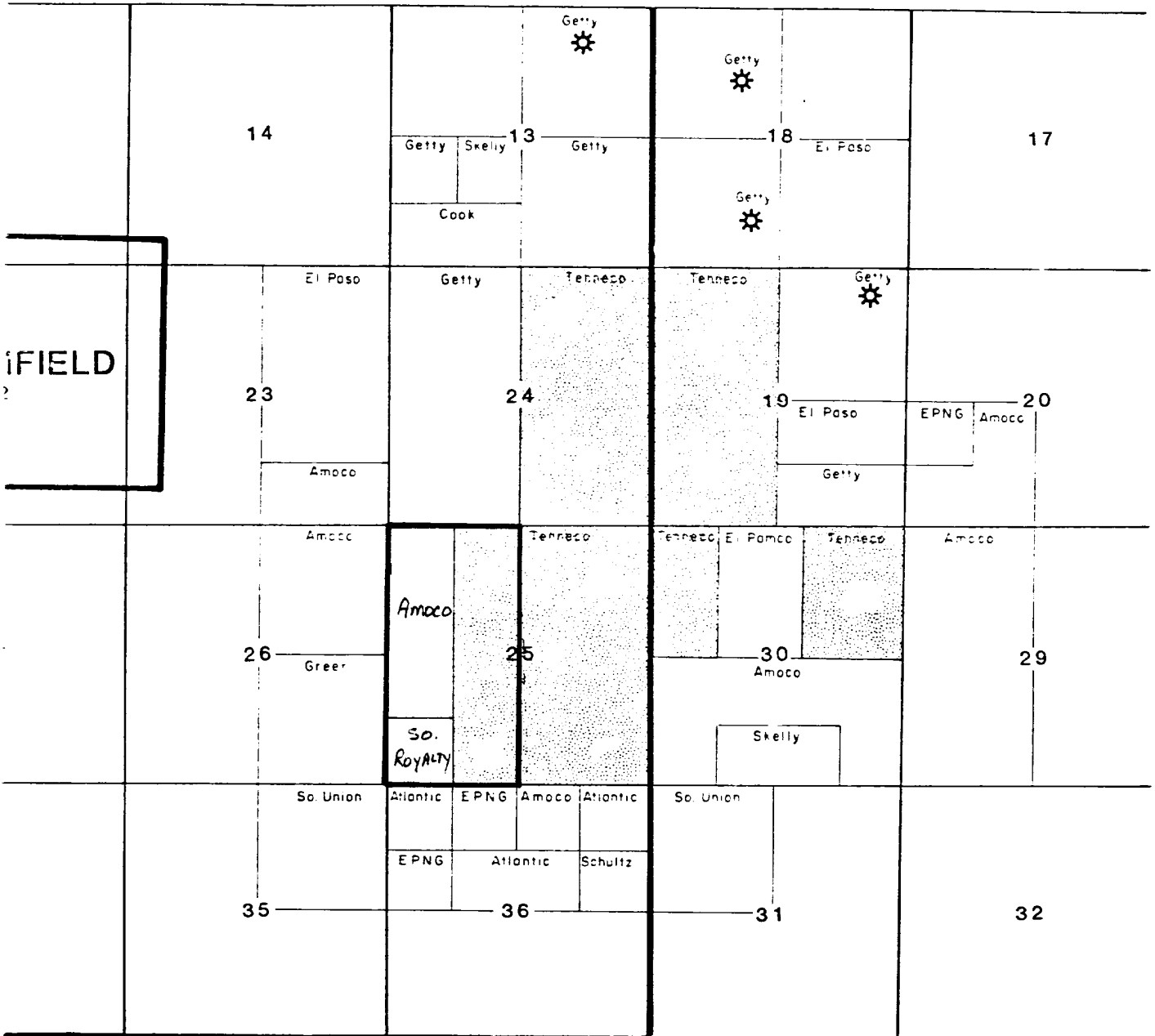


R 10 W

MESAUERDE

R 1 1 W

R 1 0 W



R 1 1 W

R 1 0 W

OWNERSHIP PLAT
 Non-Standard Location Request
 TENNECO Bruce Sullivan Com B#1
 725' FNL 115' FWL Sec. 25, T29N-R11W
 San Juan County, New Mexico

MAILING LIST
APPLICATION FOR UNORTHODOX LOCATION
TENNECO BRUCE SULLIVAN COM B1
SAN JUAN COUNTY, NEW MEXICO

New Mexico Oil Conservation Division
P.O. Box 2088
Santa Fe, New Mexico 87501

Attention: Joe D. Ramey

New Mexico Oil Conservation Division
1000 Rio Brazos Road
Aztec, New Mexico 87401

Attention: F. T. Chavez

Amoco Production Company
Denver Region
Security Life Bldg.
Denver, Colorado 80202

Attention: A. M. Roney

Manana Gas, Inc.
Box 145, 610 Reilly Heights
Farmington, New Mexico 87401

Attention: E. Hartman

Getty Oil Company
3 Park Central, Suite 700
1515 Arapahoe
Denver, Colorado 80202

Attention: R. B. Elkington

Greer Energy Corp.
1535 First National Bank Bldg.
Denver, Colorado 80293

Attention: J. Greer

Southland Royalty
410 17th Street, Suite 1000
Denver, Colorado 80202

Attention: J. Stone

William Gallaway
101-2 Petroleum Plaza Bldg.
Farmington, New Mexico 87401



A. M. Roney
Division Production
Manager

Amoco Production Company

Denver Region
Amoco Building
17th & Broadway
Denver, Colorado 80202
Western Division
303 830-4040

August 6, 1980

Tenneco Oil
Penthouse
720 South Colorado Blvd.
Denver, Colorado 80222

File: JLK-769-WF

Attention: Mr. J. M. Lacey

Unorthodox Location Request, Tenneco Bruce Sullivan Com "B" No. 1,
NW/4 Section 25, T-29N, R-11W, San Juan County, New Mexico

Dear Sirs:

In reply to your letter of July 25, 1980 requesting our waiver of standard location requirements for the subject well; we object to your proposed unorthodox location of 725' FNL, 115' FWL, Section 25, because our correlative rights in surrounding acreage would be impaired.

Very truly yours,

A. M. Roney

KCW/cs

cc: New Mexico Oil Conservation Division
P.O. Box 2088
Santa Fe, New Mexico 87501
Attention: Mr. Joe D. Ramey

New Mexico Oil Conservation Division
1000 Rio Brazos Road
Aztec, New Mexico 87401
Attention: Mr. Frank T. Chavez

Vinton Pierce - Building



Tenneco Oil
A Tenneco Company

Penthouse
720 South Colorado Blvd
Denver, Colorado 80222
(303) 758-7130



CERTIFIED MAIL
Return Receipt Requested

July 25, 1980

New Mexico Oil Conservation Division
P.O. Box 2088
Santa Fe, New Mexico 87501

Attention: Joe D. Ramey

New Mexico Oil Conservation Division
1000 Rio Brazos Road
Aztec, New Mexico 87401

Attention: F. T. Chavez

RE: Application for Unorthodox Location
Tenneco Bruce Sullivan Com B1
Proposed Mesaverde/Chacra Well
San Juan County, New Mexico

Gentlemen:

Attached in duplication (to each office) are a well location plat C-102 with a sketch of the surrounding conditions and an ownership plat for the above-captioned Mesaverde/Chacra well.


The Bruce Sullivan Com B1 proposed site is 725' FNL, 115' FWL, Section 25, T29N-R11W, San Juan County, New Mexico. This places the well only 115' from the boundary lines of the quarter section. This was the only feasible site due to the irrigated fields as sketched on the C-102.

A copy of this application is being submitted to all offset operators by certified mail with a request that they furnish your Santa Fe office with a waiver of objection.

Pursuant to authority of Rule 104-F, we respectfully request your approval of an exemption to the standard well location requirements.

Very truly yours,

TENNECO OIL COMPANY


J. M. Lacey
Division Production Manager

EMJ:efl

Enclosures

W A I V E R

El Paso Nat'l gas co. hereby waives objection to Tenneco Oil Company's application for unorthodox location for their Bruce Sullivan Com B1 as proposed above.

By: 

Date: 8-22-80