

APPLICATION FOR MULTIPLE COMPLETION

Texaco E & P Inc.		San Juan County		11/25/92	
Operator		County		Date	
3300 N. Butler Farmington, NM 87401		H.J. Loe Federal B		#2E	
Address		Lease		Well No.	
Unit E		Sec. 23		T 29 N	
Location of Well		Section		Range	
		Township		R 12 W	

All Applicants for multiple completion must complete Items 1 and 2 below.

1. The following facts are submitted:	Upper Zone	Intermediate Zone	Lower Zone
a. Name of Pool and Formation	Fulcher Kutz Pictured	Cliffs	Basin Dakota
b. Top and Bottom of Pay Section (Perforations)	1638'-1734'		6188'-6290'
c. Type of production (Oil or Gas)	Gas		Gas
d. Method of Production (Flowing or Artificial Lift)	Flowing		Flowing
e. Daily Production <input type="checkbox"/> Actual <input checked="" type="checkbox"/> Estimated Oil Bbls. Gas MCF Water Bbls.	0 300 mcf 90 bbl	<div style="border: 1px solid black; padding: 5px; transform: rotate(-5deg);"> RECEIVED NOV 25 1992 OIL CON. D DIST. 5 </div>	1 bbl. 145 mcf. 1 bbl.

2. The following must be attached:

- Diagrammatic Sketch of the Multiple Completion, showing all casing strings, including diameters and setting depths, centralizers and/or turbolizers and location thereof, quantities used and top of cement, perforated intervals, tubing strings, including diameters and setting depth, location and type of packers and side door chokes, and such other information as may be pertinent.
- Plat showing the location of all wells on applicant's lease, all offset wells on offset leases, and the names and addresses of operators of all leases offsetting applicant's lease.
- Electrical log of the well or other acceptable log with tops and bottoms of producing zones and intervals of perforation indicated thereon. (If such log is not available at the time application is filed it shall be submitted as provided by Rule 112-A.)

I hereby certify that the information above is true and complete to the best of my knowledge and belief.

Signed J. L. J. Title Area Manager Date 11/25/92

(This space for State Use)

Approved by ORIGINAL SIGNED BY ERNIE BUSCH Title DEPUTY OIL & GAS INSPECTOR, DIST. #3 Date NOV 25 1992

NOTE: If the proposed multiple completion will result in an unorthodox well location and/or a non-standard proration unit in one or more of the producing zones, then separate application for approval of the same should be filed simultaneously with this application.



H. J. LOE FEDERAL B No. 2E CURRENT COMPLETION

WELL:

H. J. Loe Federal B No. 2E

LOCATION:

Unit E, 1700' FNL & 1050' FWL
SW/4, NW/4, Sec. 23, T29N, R12W
San Juan County

SPUD DATE:

10-18-80

COMPL. DATE:

12-31-80

PICTURED CLIFFS PERFORATIONS:

1638'-1734'

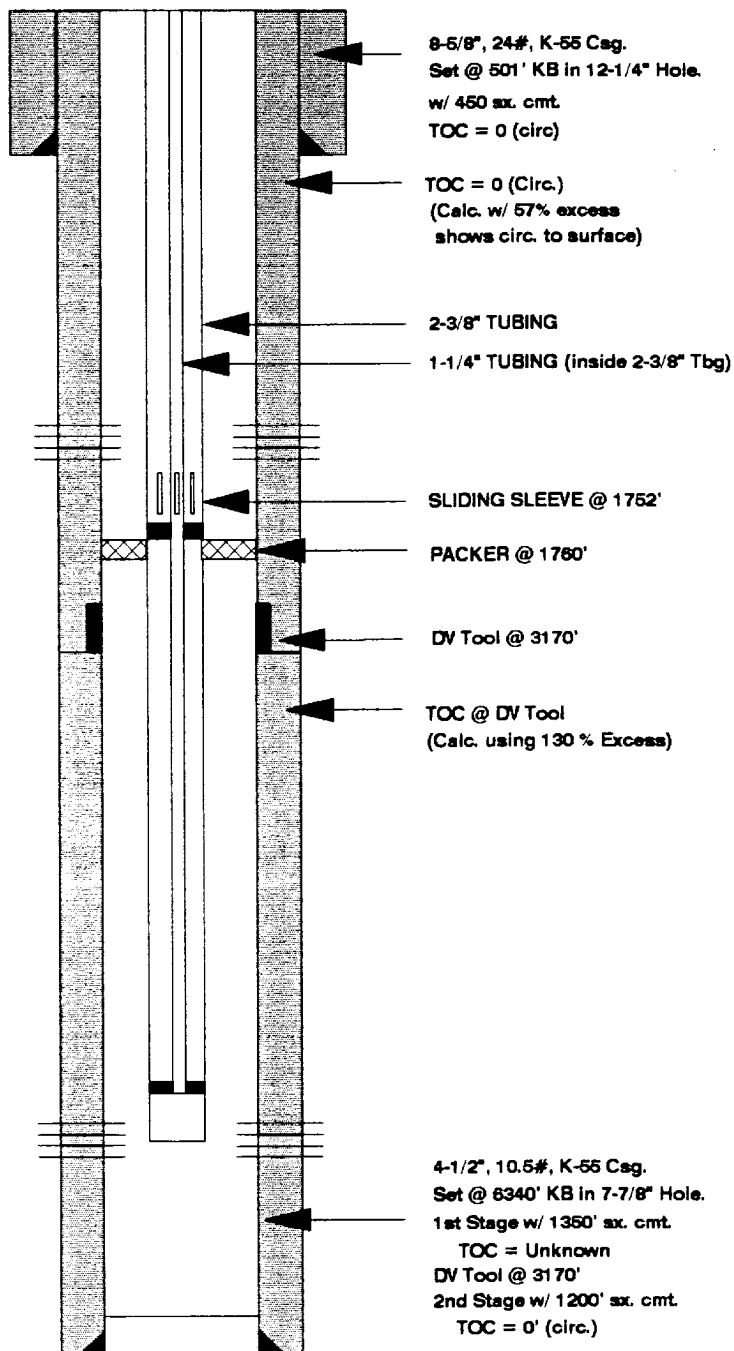
FORMATION TOPS:

Fruitland 1382'
Pictured Cliffs 1632'
Chacra 2681'
Cliffhouse 3224'
Menefee 3388'
Pt. Lookout 4088'
Mancos 4404'
Gallup 5328'
Greenhorn 6085'
Graneros 6142'
Dakota 6186'

DAKOTA PERFS:

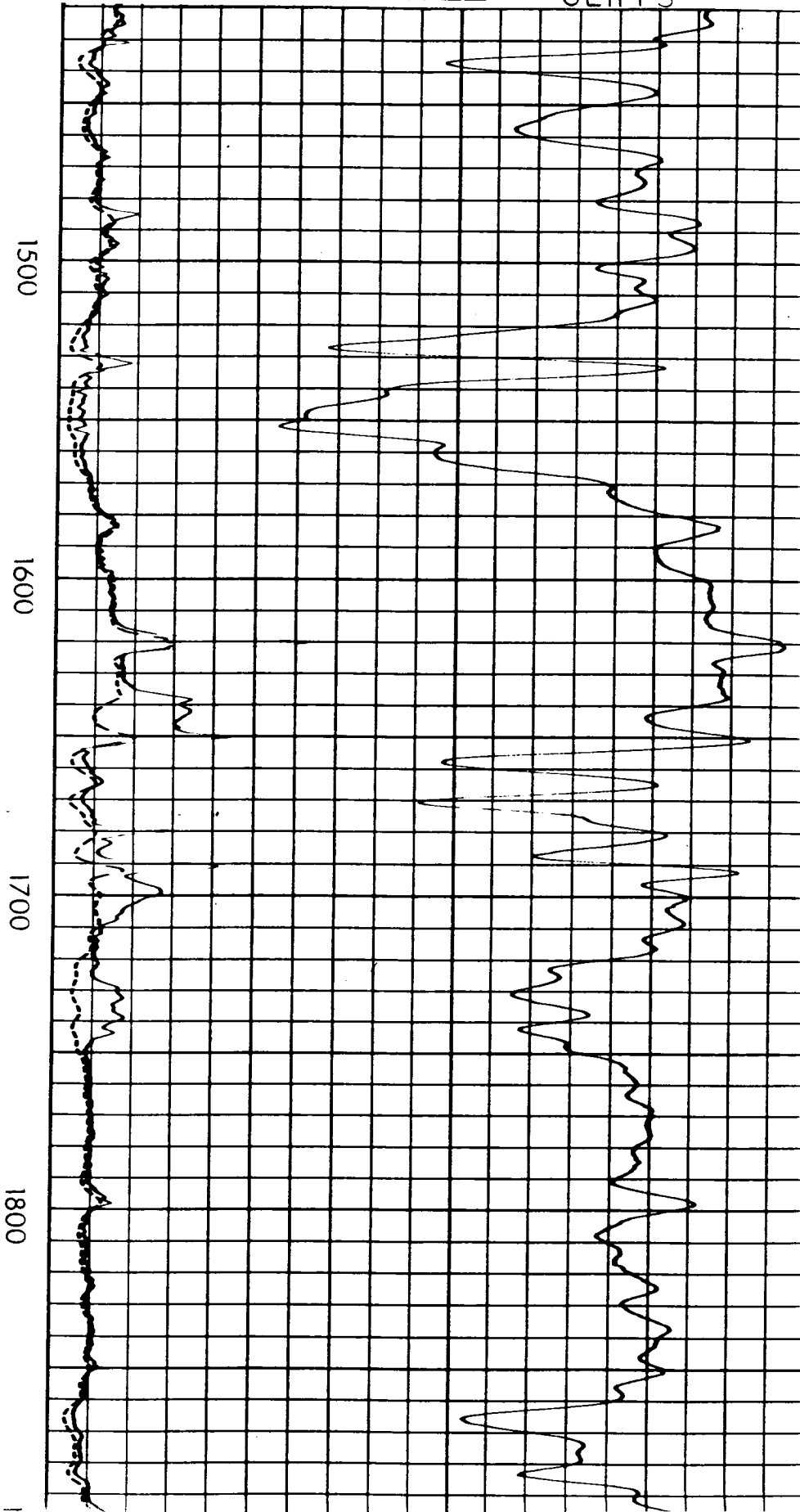
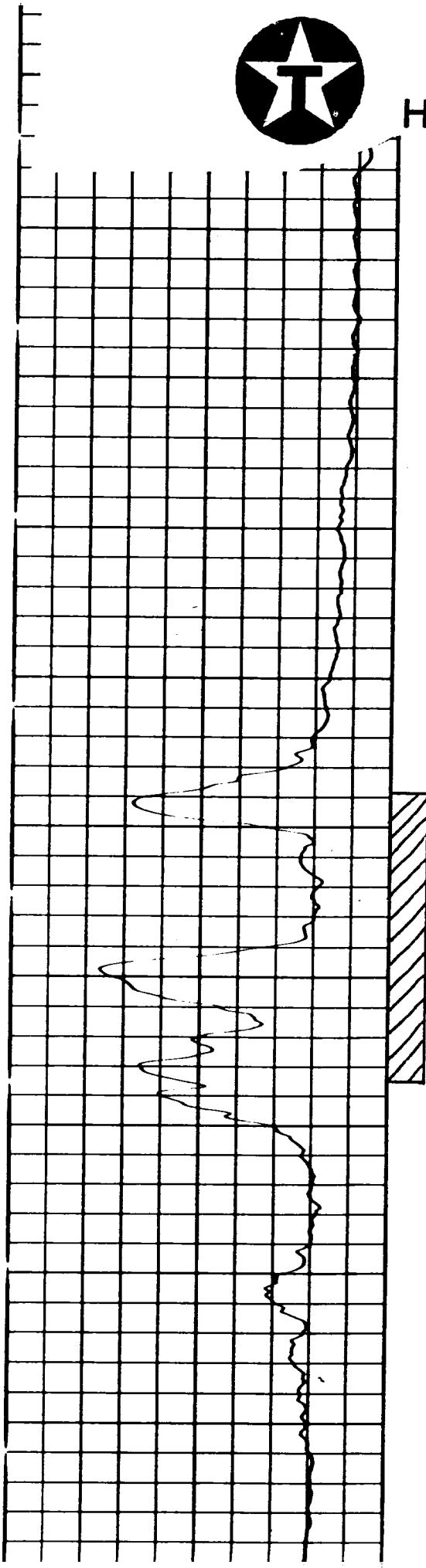
6188' - 6290'

PSTD - 6312'
TD - 6340'



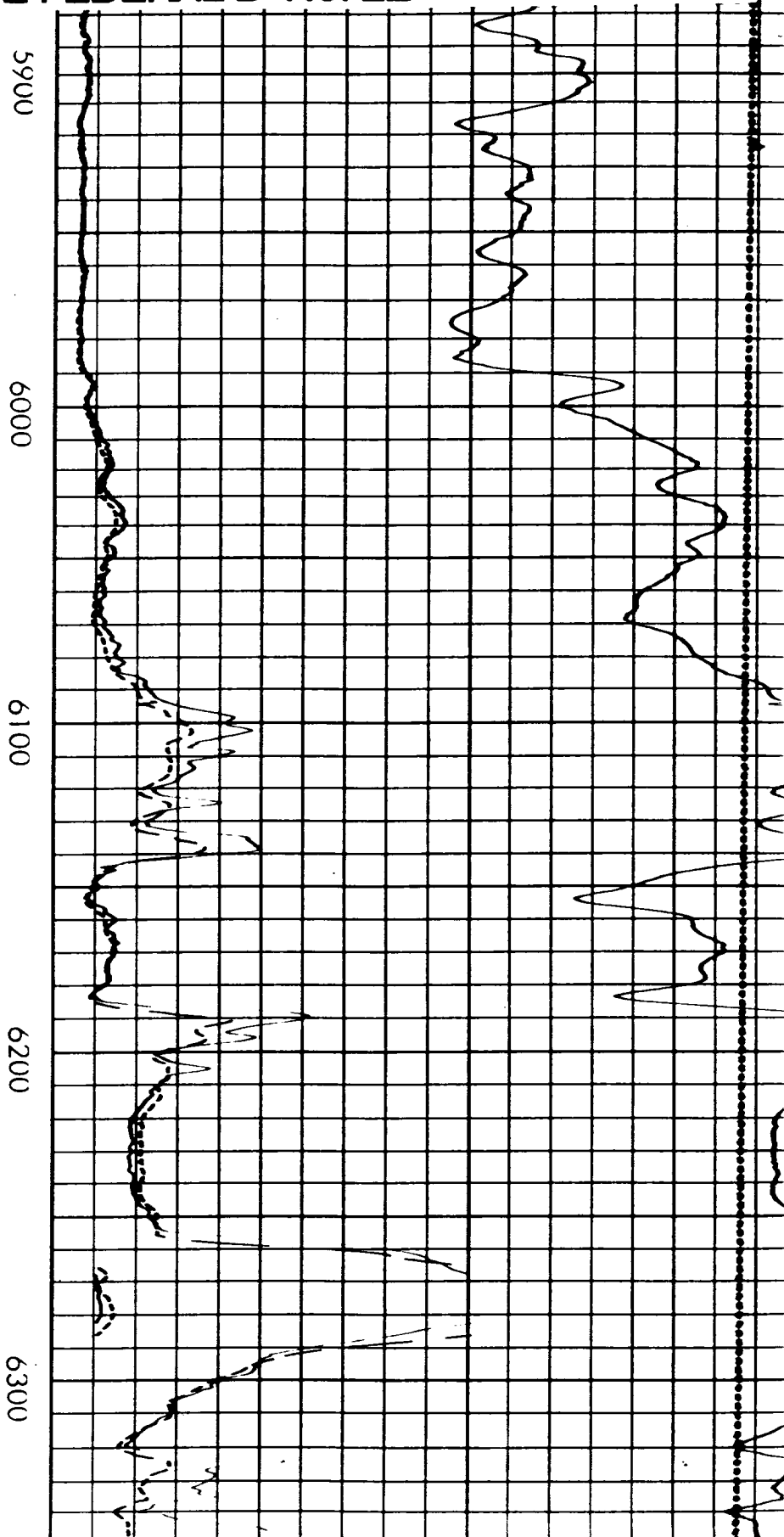
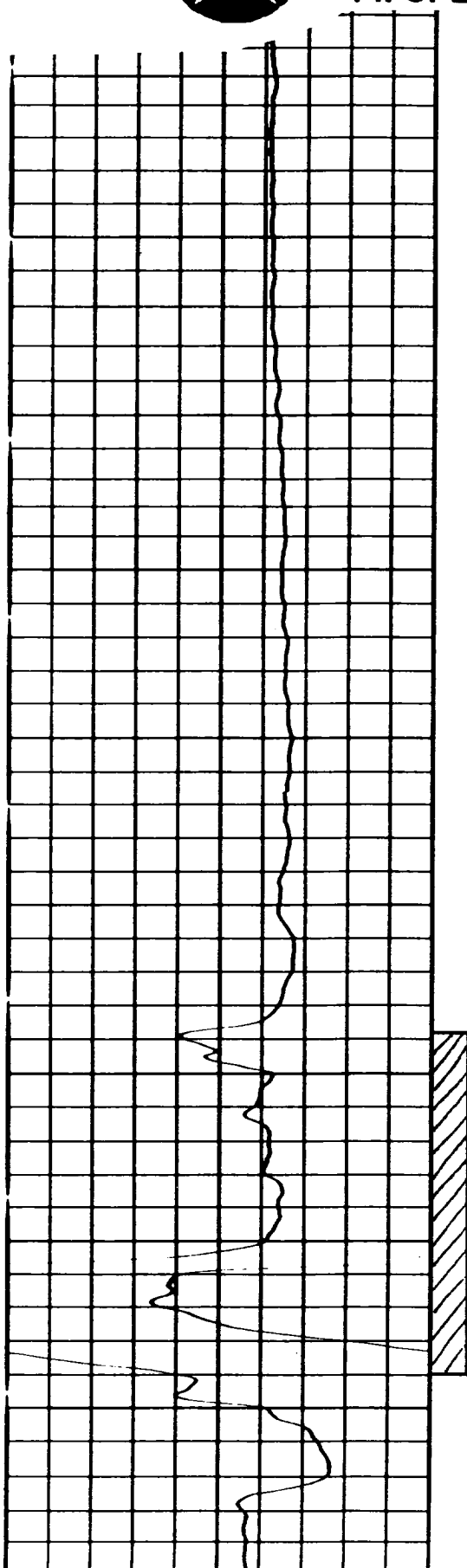


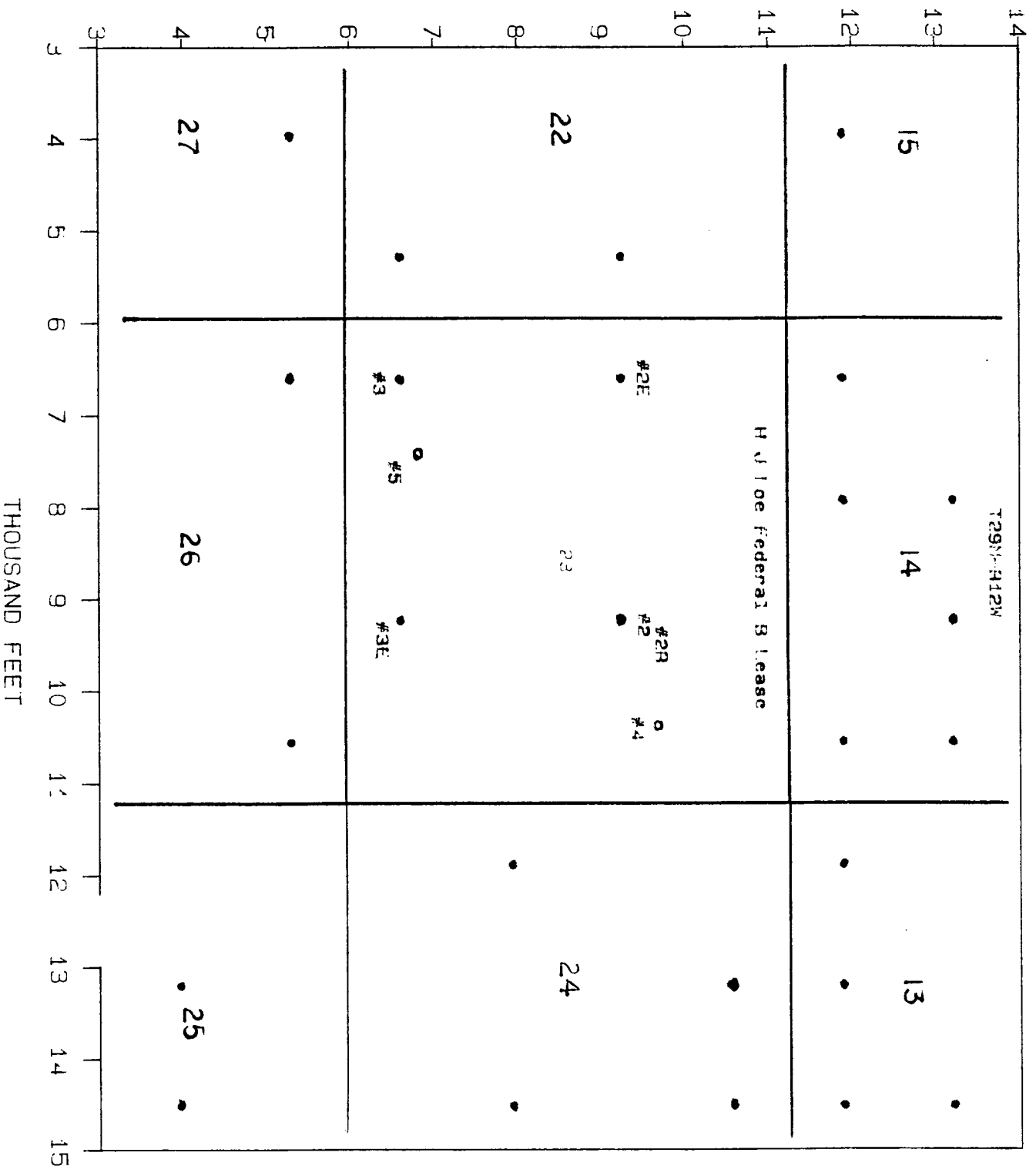
H. J. LOE FEDERAL B No. 2E - PICTURED CLIFFS





H. J. LOE FEDERAL B No. 2E - DAKOTA





**Offset Operators
H.J. Loe Federal B #2E**

Alpine Oil & Gas Corporation
P.O. Box 2567
Durango, CO 81302
(303)247-5386

Amoco Production Company
200 Amoco Ct.
Farmington, NM 87401
(505)326-9200

Conoco Inc.
Petroleum Center Bldg., Ste. 115
501 Airport Dr.
Farmington, NM 87401-2697
(505)327-9557

Meridian Oil, Inc.
3535 E. 30th
Farmington, NM 87402
(505)326-9700

R & G Drilling Company, Inc.
Dr. 419
Farmington, NM 87499
(505)327-4892

Unocal(Union Oil Co. of Calif.)
3300 N. Butler, Ste. 200
Farmington, NM 87401
(505)326-7600