

UNITED STATES
DEPARTMENT OF THE INTERIOR
GEOLOGICAL SURVEY

SUNDRY NOTICES AND REPORTS ON WELLS

(Do not use this form for proposals to drill or to deepen or plug back to a different reservoir. Use Form 9-331-C for such proposals.)

1. oil ☐ well ☐ gas ☒ well ☐ other

2. NAME OF OPERATOR
Amoco Production Company

3. ADDRESS OF OPERATOR
501 Airport Drive, Farmington, NM 87401

4. LOCATION OF WELL (REPORT LOCATION CLEARLY. See space 17 below.)
AT SURFACE: 810' FSL x 1530' FWL
AT TOP PROD. INTERVAL: Same
AT TOTAL DEPTH: Same

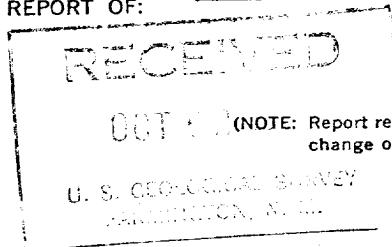
16. CHECK APPROPRIATE BOX TO INDICATE NATURE OF NOTICE, REPORT, OR OTHER DATA

REQUEST FOR APPROVAL TO:

TEST WATER SHUT-OFF ☐
FRACTURE TREAT ☐
SHOOT OR ACIDIZE ☐
REPAIR WELL ☐
PULL OR ALTER CASING ☐
MULTIPLE COMPLETE ☐
CHANGE ZONES ☐
ABANDON* ☐

SUBSEQUENT REPORT OF:

☐
☐
☐
☐
☐
☐
☐
☐
☐
☐



(NOTE: Report results of multiple completion or zone change on Form 9-330.)

(other) New Road to Location

17. DESCRIBE PROPOSED OR COMPLETED OPERATIONS (Clearly state all pertinent details, and give pertinent dates, including estimated date of starting any proposed work. If well is directionally drilled, give subsurface locations and measured and true vertical depths for all markers and zones pertinent to this work.)*

Amoco Production Company requests approval to build a new road to the above-mentioned well location, approximately 300' east of the old existing road (see attached drawing).


Subsurface Safety Valve: Manu. and Type

18. I hereby certify that the foregoing is true and correct

SIGNED Raymond W. Vinyard TITLE Dist. Admin. Supvr DATE September 29, 1981

(This space for Federal or State office use)

APPROVED BY RAYMOND W. VINYARD TITLE ACTING DISTRICT SUPERVISOR DATE 10/1/81
CONDITIONS OF APPROVAL, IF ANY:



FARMINGTON



GIANT REFINERY



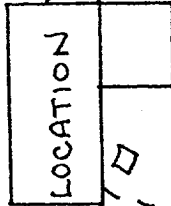
U.S. HIGHWAY 64

6.6 MILES

1.2
MILES

SAN JUAN RIVER

GALLEGOS
CANYON UNIT
COM "H"
NO. 180E



300' →
EAST
OLD ROAD
NEW ROAD

.9 MILES

WEST HAMMOND RD.