



Southern

Rockies


Business

Unit

May 28, 1996

Mr. William J. LeMay, Director
New Mexico Oil Conservation Division
2040 S. Pacheco Street
P. O. Box 6429
Santa Fe, NM 87505

Application for Exception to Rule 303-C - Downhole Commingling
Anderson Gas Com #1 Well
Unit C Section 28-T29N-R10W
Aztec Pictured Cliffs and Blanco Mesaverde Pools
San Juan County, New Mexico



Enclosed please find an administrative application form (C-107-A) and attachments for downhole commingling for the captioned well. By copy of this application by certified mail, return receipt requested, Amoco is notifying all offset operators in the formations captioned above as well as all affected interest owners if the ownership of those formations is not common. The Division Director may approve the proposed downhole commingling in the absence of a valid objection from any offset operator or any interest owner in those instances where ownership is not common in the zones to be commingled within 20 days after the receipt of the application if, in his opinion, waste will not result thereby, and correlative rights will not be violated.

Should there be questions concerning this matter, please contact me at (303) 830-5344.

Sincerely,

Pamela W. Staley

Enclosures

cc: Steve Webb
Gail Jefferson
Wellfile
Proration File

Frank Chavez, Supervisor
NMOCD District III
1000 Rio Brazos Road
Aztec, NM 87410

DISTRICT I
P.O. Box 1980, Hobbs NM 88241-1980

State of New Mexico
Energy, Minerals and Natural Resources Department

Form C-107-A
New 3-12-96

OIL CONSERVATION DIVISION

APPROVAL PROCESS:

DISTRICT II
811 South First St., Artesia, NM 88210-2835

2040 S. Pacheco
Santa Fe, New Mexico 87505-6429

☒ Administrative ☐ Hearing

DISTRICT III
1000 Rio Brazos Rd. Aztec, NM 87413-1693

EXISTING WELLBORE
☒ YES ☐ NO

APPLICATION FOR DOWNHOLE COMMINGLING

Amoco Production Company		P.O. Box 800 Denver, CO 80201	
Operator		Address	
Anderson Gas Com	1	C-28-29N-10W	San Juan
Lease	Well No.	Unit Ltr. - Sec Twp - Rge	County

Spacing Unit Lease Types: (check 1 or more)

GRID NO. 000778 Property Code 000266 API NO. 3004524954 Federal State (and/or) Fee x

The following facts are submitted in support of downhole commingling:	Upper Zone	Intermediate Zone	Lower Zone
1. Pool Name and Pool Code	AZTEC PICTURED CLIFFS 71280		OTERO CHACRA 82329
2. Top and Bottom of Pay Section (Perforations)	1768 - 1826'	RECEIVED MAY 31 1993	2764' - 2870'
3. Type of production (Oil or Gas)	GAS		GAS
4. Method of Production (Flowing or Artificial Lift)	FLOWING	OIL - GAS COMINGLING	FLOWING
5. Bottomhole Pressure Oil Zones - Artificial Lift: Gas & Oil - Flowing: All Gas Zones: Estimated Current Measured Current Estimated or Measured Original	(Current) a. 313 PSI (Original) b. 705 PSI	a. b.	a. 510 PSI b. 1187 PSI
6. Oil Gravity (° API) or Gas BTU Content	1000 BTU		1163 BTU
7. Producing or Shut-In?	PRODUCING		PRODUCING
Production Marginal? (yes or no)	YES		YES
• If Shut-In, give data and oil/gas/water rates of last production Note: For new zones with no production history, applicant shall be required to attach production estimates and supporting data	Date: Rates:	Date: Rates:	Date: Rates:
• If Producing, give date and oil/gas/water rates of recent test	5/96 65 MCFD	Date: Rates:	5/96 45 MCFD

All distances must be from the outer boundaries of the Section.

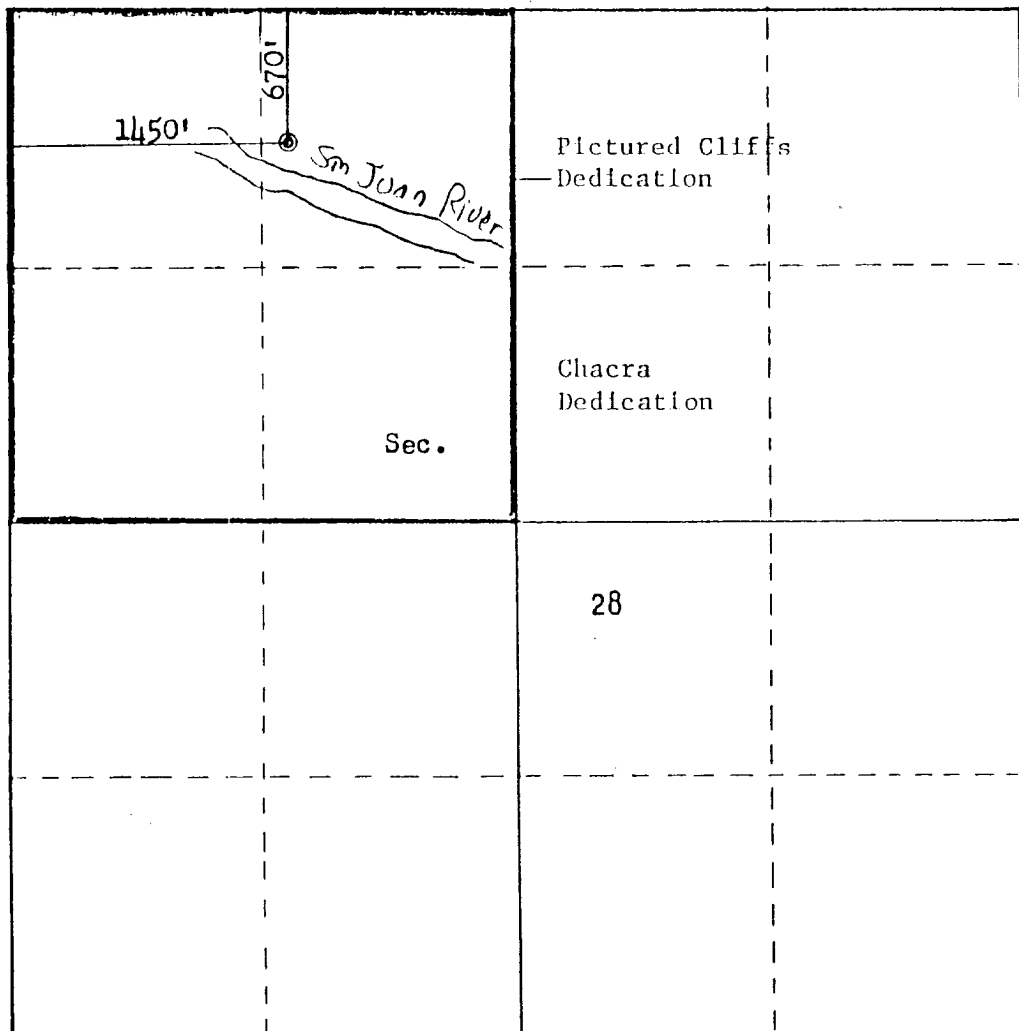
Operator AMOCO PRODUCTION COMPANY			Lease ANDERSON GAS COM "A"		Well No. 1
Unit Letter C	Section 28	Township 29N	Range 10W	County San Juan	
Actual Footage Location of Well: 670 feet from the North line and 1450 feet from the West line					
Ground Level Elev: 5474	Producing Formation Pictured Cliffs/Chacra		Pool Aztec Pictured Cliffs/ Bloomfield Chacra		Dedicated Acreage: 160/160 Acres

1. Outline the acreage dedicated to the subject well by colored pencil or hachure marks on the plat below.
2. If more than one lease is dedicated to the well, outline each and identify the ownership thereof (both as to working interest and royalty).
3. If more than one lease of different ownership is dedicated to the well, have the interests of all owners been consolidated by communitization, unitization, force-pooling, etc?

☒ Yes ☐ No If answer is "yes," type of consolidation Communitization

If answer is "no," list the owners and tract descriptions which have actually been consolidated. (Use reverse side of this form if necessary.)

No allowable will be assigned to the well until all interests have been consolidated (by communitization, unitization, forced-pooling, or otherwise) or until a non-standard unit, eliminating such interests, has been approved by the Commission.



Scale: 1"=1000'

CERTIFICATION

I hereby certify that the information contained herein is true and complete to the best of my knowledge and belief.

W. L. Peterson
Name

W. L. PETERSON

Position

DISTRICT ENGINEER

Company

AMOCO PRODUCTION COMPANY

Date

3/12/81

I hereby certify that the well location shown on this plat was plotted from field notes of actual surveys made by me or under my supervision, and that the same is true and correct to the best of my knowledge and belief.

Date Surveyed

March 4, 1981

Registered Professional Engineer
and Land Surveyor

Fred B. Kerr
Fred B. Kerr

Certificate No. 2050

For: zalc14
 Engr: zrar06

ANDERSON GAS COM A 1 Operator- AMOCO PRODUCTION CO

300452495400CK C282910-001 CK APC_WI - 0.87500000

CumG_70	-	0
CumO_70	-	0
CumGAS	-	109436
CumOIL	-	0

gas, MCFD

Reserves

DCLN
 CurrQ
 RemRes
 EUR
 Fit_date

Year

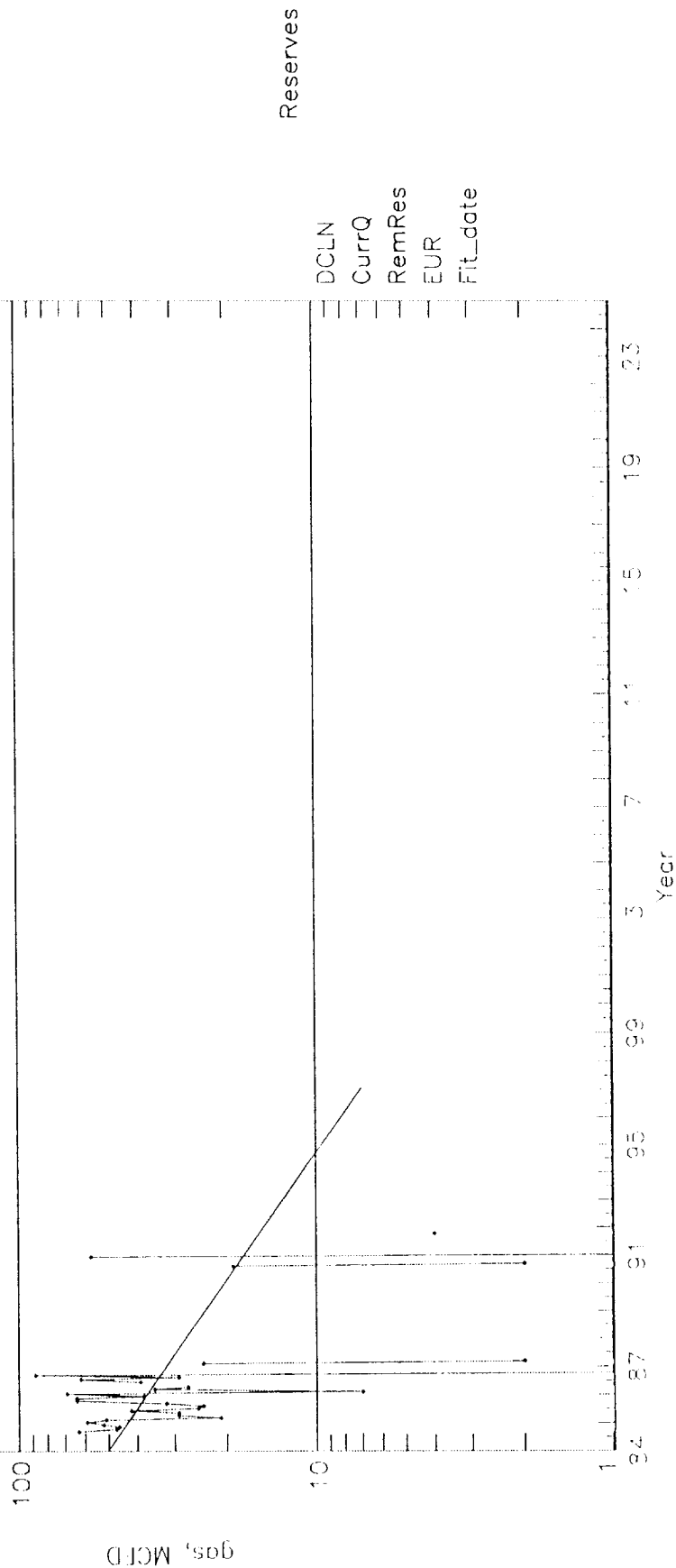
Last Op. Forecast by zrar06 in 07/1995

For: zalc14
 Engr: zalc14

ANDERSON GAS COM A 1 Operator= AMOCO PRODUCTION CO

300452495400PC C282910-001 PC APC_WI - 0.875000000

CumG_70	-	0
CumO_70	-	0
CumGAS	-	35074
CumOIL	-	0



Last Op. Forecast by zalc14 in 02/1996

OFFSET OPERATORS
Anderson Gas Com #1

Horace F. McKay, Jr.
P.O. Box 14738
Albuquerque, NM 87191

Norman Lee Gilbreath
P.O. Box 208
Aztec, NM 87410