


APPLICATION FOR MULTIPLE COMPLETION

Union Texas Petroleum Corp. San Juan October 19, 1982  
Operator County Date  
P.O. Box 808, Farmington, NM 87499 Albright 7-E  
Address Lease Well No.  
Location P Unit 22 29N 10W  
of Well Section Township Range



All Applicants for multiple completion must complete Items 1 and 2 below.

1. The following facts are submitted:	Upper Zone	Intermediate Zone	Lower Zone
a. Name of Pool and Formation	Blanco Mesaverde		Basin Dakota
b. Top and Bottom of Pay Section (Perforations)	3951 - 4395		6396 - 6515
c. Type of production (Oil or Gas)	Gas		Gas
d. Method of Production (Flowing or Artificial Lift)	Flowing		Flowing
e. Daily Production <input type="checkbox"/> Actual <input checked="" type="checkbox"/> Estimated Oil Bbls. Gas MCF Water Bbls.	One 800 One		One 300 One

2. The following must be attached:

- Diagrammatic Sketch of the Multiple Completion, showing all casing strings, including diameters and setting depths, centralizers and/or turbolizers and location thereof, quantities used and top of cement, perforated intervals, tubing strings, including diameters and setting depth, location and type of packers and side door chokes, and such other information as may be pertinent.
- Plat showing the location of all wells on applicant's lease, all offset wells on offset leases, and the names and addresses of operators of all leases offsetting applicant's lease.
- Electrical log of the well or other acceptable log with tops and bottoms of producing zones and intervals of perforation indicated thereon. (If such log is not available at the time application is filed it shall be submitted as provided by Rule 112-A.)

I hereby certify that the information above is true and complete to the best of my knowledge and belief.

Signed Kenneth E. Rolly Title PROD. SUPT. Date 10/27/82

(This space for State Use)  
Approved By [Signature] Title \_\_\_\_\_ Date OCT 29 1982


NOTE: If the proposed multiple completion will result in an unorthodox well location and/or a non-standard proration unit in one or more of the producing zones, then separate application for approval of the same should be filed simultaneously with this application.

# OFFSET OPERATOR'S PLAT

PRON ENERGY CORPORATION

WELL: ALBRIGHT NO. 7-E

LOCATION: 790 Feet from the South line and 790 feet from the East line of Section 22, Township 29 North, Range 10 West, N.M.P.M., San Juan County, New Mexico.



Proposed Mesaverde and Dakota dual completion



Mesaverde



Pictured Cliffs - Mesaverde



Pictured Cliffs - Chacra



Mesaverde - Dakota

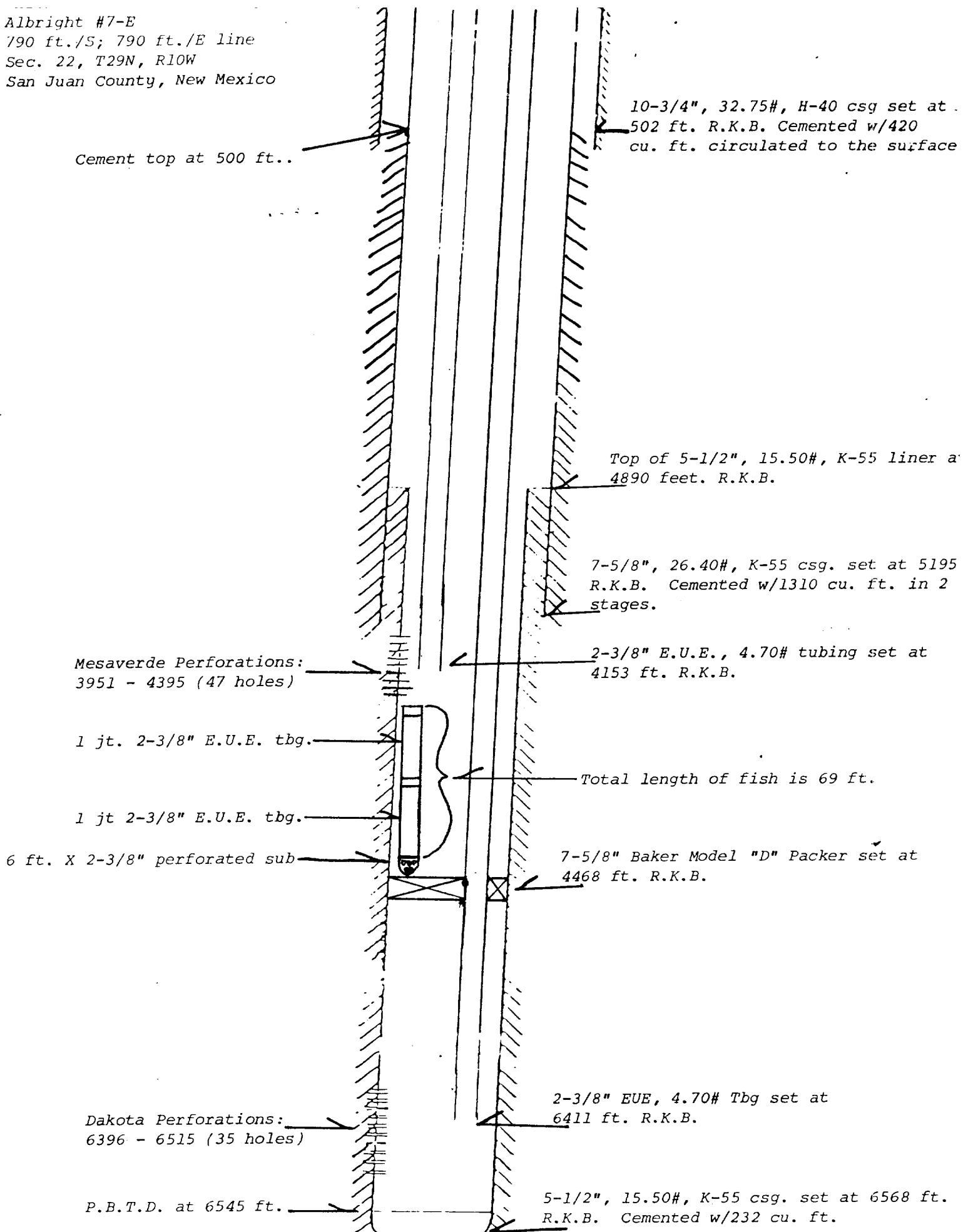


Farmington Sand - Pictured Cliffs



Pictured Cliffs

Albright #7-E  
790 ft./S; 790 ft./E line  
Sec. 22, T29N, R10W  
San Juan County, New Mexico



SANTA FE, NEW MEXICO  
PACKER-SETTING AFFIDAVIT  
(Dual Completion)

STATE OF New Mexico )  
 )  
COUNTY OF San Juan )

Marvin Kruschke, being first dually sworn according to law upon his oath deposes and says:

That he is of lawful age and has full knowledge of the facts herein below set out.

That he is employed by Baker Packers in the capacity of  
Office Manager and as such as its authorized agent.

That on October 6, 19 82, he personally supervised the setting of  
a 7-5/8" Baker Model "D" in Union Texas Petroleum  
(Make and Type of Packer) (Operator)

Corporation's Albright Well No. 7-E, located in Unit Letter P  
, Section 22, Township 29N, Range 10W  
N.M.P.M., San Juan County, New Mexico.

That said packer was set at a subsurface depth of 4468 feet, said depth  
measurement having been furnished by O.B. Whitenburg

That the purpose of setting this packer was to effect a seal in the annular space between the two strings of pipe where the packer was set so as to prevent the commingling, within the well-bore, of fluids produced from a stratum below the packer with fluids produced from a stratum above the packer. That this packer was properly set and that it did, when set, effectively and absolutely seal off the annular space between the two strings of pipe where it was set in such manner as to prevent any movement of fluids across the packer.

Baker Packers  
Company

Its Agent

Subscribed and sworn to before me this the 26th day of October, AD, 19 82

Betty G. Stuart  
Notary Public

My Commission Expires: 8-25-84

June 17, 1981

Amoco Production Company  
17th & Broadway  
Denver, Colorado 80202

Attention: Mr. C.J. Ross

Gentlemen:

Supron Energy Corporation proposes to dually complete their Albright No. 7-B well located 790 feet from the South line and 790 feet from the East line of Section 22, Township 29 North, Range 10 West, N.M.P.M., San Juan County, New Mexico.

Our records indicate that you are the owner and operator of acreage which adjoins this drilling block. If you have no objections to this proposed dual completion, we would appreciate your signing the attached two (2) copies of this letter and returning same to this office.

Your prompt consideration of this will be greatly appreciated.

Original signed by  
Kenneth E. Roddy

Kenneth E. Roddy  
Production Superintendent

KER:lh

The above dual completion well  
is hereby approved.

Amoco Production Company

BY:

William D. Jerie

TITLE:

Supron Energy Assoc

DATE:

7-6-81

WEX  
7/10

SUPRON ENERGY CORPORATION  
POST OFFICE BOX 808  
FARMINGTON, NEW MEXICO 87401

June 17, 1981

Arco Oil & Gas Company  
P.O. Box 5540  
Denver, Colorado 80217

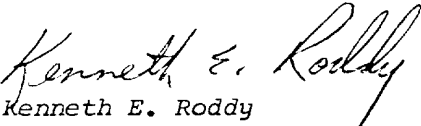
Attention: Mr. Joe Lentz

Gentlemen:

Supron Energy Corporation proposes to dually complete their Albright No. 7-E well located 790 feet from the South line and 790 feet from the East line of Section 22, Township 29 North, Range 10 West, N.M.P.M., San Juan County, New Mexico.

Our records indicate that you are the owner and operator of acreage which adjoins this drilling block. If you have no objections to this proposed dual completion, we would appreciate your signing the attached two (2) copies of this letter and returning same to this office.

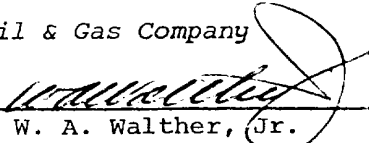
Your prompt consideration of this will be greatly appreciated.

  
Kenneth E. Roddy  
Production Superintendent

KER:lh

The above dual completion well  
is hereby approved.

Arco Oil & Gas Company

BY:   
W. A. Walther, Jr.  
TITLE: Operations Manager

DATE: June 26, 1981

June 17, 1981

El Paso Exploration Company  
P.O. Box 285  
Farmington, New Mexico 87401

Gentlemen:

Supron Energy Corporation proposes to dually complete their Albright No. 7-E well located 790 feet from the South line and 790 feet from the East line of Section 22, Township 29 North, Range 10 West, N.M.P.M., San Juan County, New Mexico.

Our records indicate that you are the owner and operator of acreage which adjoins this drilling block. If you have no objections to this proposed dual completion, we would appreciate your signing the attached two (2) copies of this letter and returning same to this office.

Your prompt consideration of this will be greatly appreciated.

Original signed by  
Kenneth E. Roddy

Kenneth E. Roddy  
Production Superintendent

KER:lh

The above dual completion well  
is hereby approved.

El Paso Exploration Company

BY:

TITLE:

DATE:

*Carl E. Matthews*  
*General Mgr. & Prod.*  
*June 24, 1981*

June 17, 1981

Southland Royalty Company  
P.O. Drawer 570  
Farmington, New Mexico 87401

Gentlemen:

Supron Energy Corporation proposes to dually complete their Albright No. 7-E well located 790 feet from the South line and 790 feet from the East line of Section 22, Township 29 North, Range 10 West, N.M.P.M., San Juan County, New Mexico.

Our records indicate that you are the owner and operator of acreage which adjoins this drilling block. If you have no objections to this proposed dual completion, we would appreciate your signing the attached two (2) copies of this letter and returning same to this office.

Your prompt consideration of this will be greatly appreciated.

Original signed by  
Kenneth E. Roddy

Kenneth E. Roddy  
Production Superintendent

KER:lh

The above dual completion well  
is hereby approved.

Southland Royalty Company

BY: 

TITLE: District Production Manager

DATE: June 25, 1981



June 17, 1981

Helen Harvey  
P.O. Box 177  
Wichita Falls, Texas 76307

Dear Ms. Harvey:

Supron Energy Corporation proposes to dually complete their Albright No. 7-E well located 790 feet from the South line and 790 feet from the East line of Section 22, Township 29 North, Range 10 West, N.M.P.M., San Juan County, New Mexico.

Our records indicate that you are the owner and operator of acreage which adjoins this drilling block. If you have no objections to this proposed dual completion, we would appreciate your signing the attached two (2) copies of this letter and returning same to this office.

Your prompt consideration of this will be greatly appreciated.

Kenneth E. Roddy  
Production Superintendent

KER:lh

The above dual well  
is hereby approved.

Helen Harvey

BY: \_\_\_\_\_

TITLE: \_\_\_\_\_

DATE: \_\_\_\_\_