

District I
PO Box 1980, Hobbs, NM 88241-1980

District II
PO Drawer DD, Artesia, NM 88211-0719

District III
1000 Rio Brazos Rd. Aztec, NM 87410

District IV
PO Box 2088, Santa Fe, NM 87504-2088

State of New Mexico
Energy, Minerals & Natural Resources Department

OIL CONSERVATION DIVISION
PO Box 2088
Santa Fe, NM 87504-2088

Form C-102

Revised February 21, 1994
instructions on back

Submit to Appropriate District Office
State Lease - 4 Copies
Fee Lease - 3 Copies

☒ AMENDED REPORT

WELL LOCATION AND ACREAGE DEDICATION PLAT

API Number 30-045-25147		2 Pool Code 71629		3 Pool Name Basin Fruitland Coal			
4 Property Code 014124		5 Property Name State A Gas Com				6 Well Number #1E	
7 OGRID No. 005073		8 Operator Name Conoco Inc., 10 Desta Drive, Ste. 100W, Midland, TX 79705-4500				9 Elevation	

10 Surface Location

UL or lot no. E	Section 36	Township 29N	Range 11W	Lot Idn	Feet from the 1850'	North/South line North	Feet from the 800'	East/West line West	County San Juan
--------------------	---------------	-----------------	--------------	---------	------------------------	---------------------------	-----------------------	------------------------	--------------------

11 Bottom Hole Location If Different From Surface

UL or lot no.	Section	Township	Range	Lot Idn	Feet from the	North/South line	Feet from the	East/West line	County
12 Dedicated Acres 320		13 Joint or Infill		14 Consolidation Code		15 Order No. NSL Order # 4197			

NO ALLOWABLE WILL BE ASSIGNED TO THIS COMPLETION UNTIL ALL INTERESTS HAVE BEEN CONSOLIDATED
OR A NON-STANDARD UNIT HAS BEEN APPROVED BY THE DIVISION

1850'			
800'			

OIL CON. DIV.
DIST. 3

17 OPERATOR CERTIFICATION

I hereby certify that the information contained herein is true and complete to the best of my knowledge and belief

Kay Maddox
Signature
Kay Maddox

Printed Name
Regulatory Agent

Title
August 1, 1999

Date

18 SURVEYOR CERTIFICATION

I hereby certify that the well location shown on this plat was plotted from field notes of actual surveys made by me or under my supervision, and that the same is true and correct to the best of my belief.

Date of Survey
Signature and Seal of Professional Surveyor:

Certificate Number



Mid-Continent Region
Exploration/Production

Conoco Inc.
10 Desta Drive, Suite 100W
Midland, TX 79705-4500
(915) 686-5400

August 1, 1999

Mr. Michael Stogner
New Mexico Oil Conservation Division
2040 Pacheco
Santa Fe, New Mexico 87504

RE: Amend C-102 for NSL Order # 4197
To dedicate West ½ Section 36, T-29-N, R-11-W, E
State "A" Gas Com #1E
API # 30-045-25147
San Juan County, NM


Dear Mr. Stogner,

Conoco, Inc. submitted application for an unorthodox Fruitland Coal location December 17, 1998. The N/2 of section 36 was dedicated to this well in order to form a standard 320 acre gas spacing and proration unit for the Basin Fruitland Coal (Gas) pool. We would like to amend this order and dedicate the W/2 of Section 36 again forming a standard 320 acre gas spacing and proration unit for the Basin Fruitland Coal (Gas) pool. Please see attached amended C-102.

The offset operator plat shows that Burlington Resources, Chaparral, Cross-Timbers, Redwolf, Taurus, and Manana are the offset operators that could be affected by this amended request. Please find evidence that they have been notified of this amended application request.


If there are any further questions regarding this change please call Bill Franklin at (281) 293-6535 or me at (915) 686-5798.

Sincerely,


Kay Maddox
Regulatory Agent/Conoco, Inc.

KM/

~~Oil Conservation Division - Aztec~~


AUG 05 1999
OIL CON. DIV.
DIST. 3



NEW MEXICO ENERGY, MINERALS & NATURAL RESOURCES DEPARTMENT

OIL CONSERVATION DIVISION
2040 South Pacheco Street
Santa Fe, New Mexico 87505
(505) 827-7131

August 25, 1999

RECEIVED
AUG 30 1999

OIL CON. DIV.
DIST. 3

Conoco, Inc.
10 Desta Drive – Suite 100W
Midland, Texas 79705-4500
Attention: Kay Maddox

AMENDED
Administrative Order NSL-4197

Dear Ms. Maddox:

Reference is made to the following: (i) your application dated August 1, 1999; (ii) the New Mexico Oil Conservation Division's ("Division") initial response to your application by letter from Mr. Michael E. Stogner, Engineer/Chief Hearing Officer, dated August 20, 1999; (iii) Mr. Stogner's telephone conversation with Mr. Scott Jordan in Conoco, Inc.'s Houston office on Wednesday August 25, 1999; and (iv) the Division's records, including the file on Administrative Order NSL-4197, dated January 11, 1999: all concerning Conoco, Inc.'s request to amend Division Administrative Order NSL-4197 to reflect a reorientation of this well's proposed spacing and proration unit.

Administrative Order NSL-4197 authorized Conoco, Inc. to dedicate the N/2 of Section 36, Township 29 North, Range 11 West, NMPM, San Juan County, New Mexico, thereby forming a standard 320-acre lay-down gas spacing and proration unit within the Basin-Fruitland Coal (Gas) Pool, to its existing State "A" Gas Com. Well No. 1-E (API No. 30-045-25147), located at an unorthodox gas well location 1850 feet from the North line and 800 feet from the West line (Unit E) of Section 36. - 29 N - 11 W

By the authority granted me under the provisions of Rule 8 of the "Special Rules and Regulations for the Basin-Fruitland Coal (Gas) Pool," as promulgated by Division Order No. R-8768, as amended, Division Administrative Order NSL-4197 is hereby amended to show the E/2 of Section 36 is to be dedicated to the State "A" Gas Com. Well No. 1-E in order to form a standard 320-acre stand-up gas spacing and proration unit for the Basin-Fruitland Coal (Gas) Pool.

All other provisions of Administrative Order NSL-4197 shall remain in full force and effect until further notice.

Sincerely,

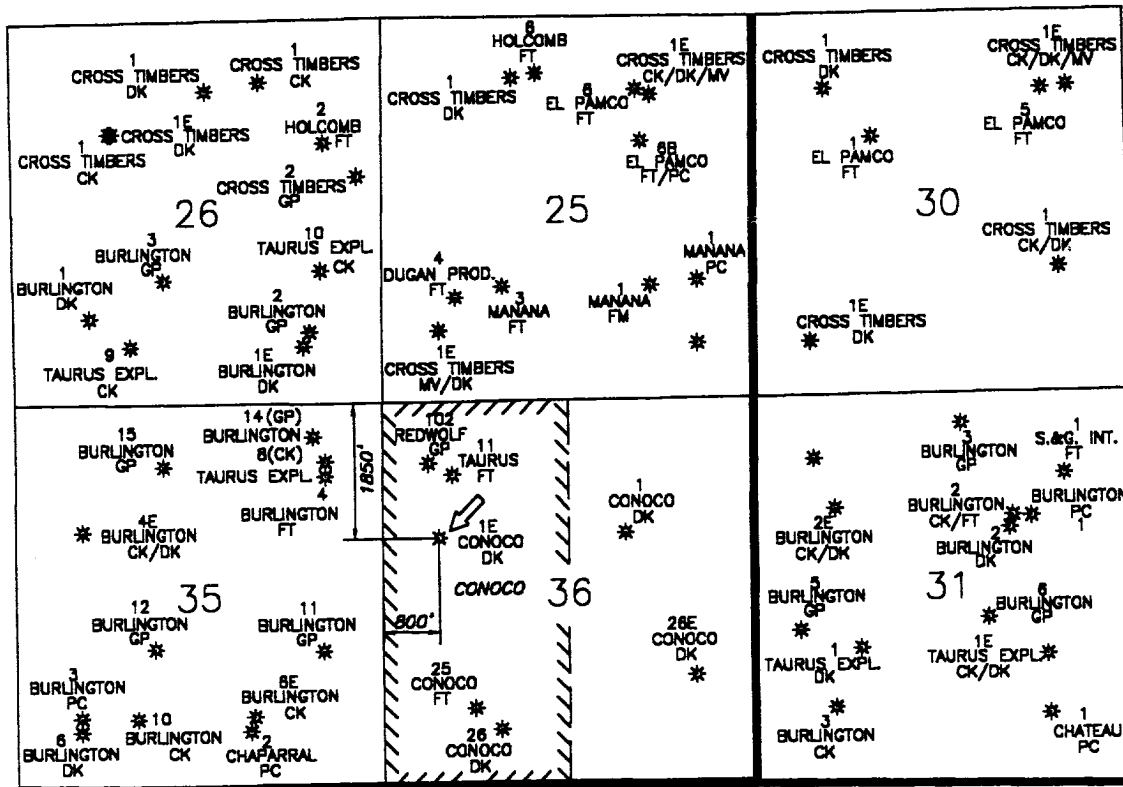
Lori Wrotenberg by *Duc*
Lori Wrotenberg
Director

LW/MES/kv

cc: New Mexico Oil Conservation Division - Aztec /
U. S. Bureau of Land Management - Farmington
Scott Jordan: Conoco, Inc.
600 North Dairy Ashford
Dubai Building – Room 3032
Houston, Texas 77079

R 11 W

R 10 W

T
29
N

R 11 W

R 10 W

NOTES

DATE: 8/2/98

DRAWN BY: GLG

CHECKED BY:

APPROVED BY:

SCALE: 1" = 2640'

STATE PLANE COORDINATES REFERRED TO
NAD27 - N.M. WEST
STATE PLANE COORDINATES
ZONE - 3003



EPNGNA
MIDLAND DIVISION

NON-ORTHODOX
FRUITLAND COAL

State "A" Gas Com 1E, Sec.36-T29N-R11W
San Juan County, New Mexico

STATE API COUNTY WELL
30 \ 045 \ 25147

DRAWING

STATEA1E

CONOCO INC. OFFICE
10 DESTA DRIVE WEST
MIDLAND, TEXAS 79705

State A Gas Com #1E
Section 36, T-29-N, R-11-W, E
1850' FNL & 800' FWL
San Juan County, NM
API # 30-045-25147

RE: Unorthodox Location for Fruitland Coal Recompletion

Notification of Offset Operators:

Burlington Resources
PO Box 4289
Farmington, NM 87499

Chapparal Oil & Gas
PO Box 100
Aztec, NM 87410-0100

Taurus Exploration
2101 6th Avenue N
Birmingham, AL 35203-2784

Manana Gas Inc
2520 Tramway Terrace CT NE
Albuquerque, NM 87122-1317

Cross Timbers
6001 HWY 64
Farmington, NM 82401

Redwolf Production
PO Box 5382
Farmington, NM 87499-5382

The above listed operators have been notified of this ^{amended} application – please see attached evidence.

August 1, 1999

Z 137 528 874

US Postal Service

Receipt for Certified Mail

No Insurance Coverage Provided.

Do not use for International Mail (See reverse)

Sent to	
Cross Timbers	
Street & Number	
6001 Hwy 64	
Post Office, State, & ZIP Code	
Farmington, Nm 82407	
Postage	\$
Certified Fee	
Special Delivery Fee	
Restricted Delivery Fee	

Z 137 528 870

US Postal Service

Receipt for Certified Mail

No Insurance Coverage Provided.

Do not use for International Mail (See reverse)

Sent to	
Taurus Explorator	
Street & Number	
2101 1st Ave N	
Post Office, State, & ZIP Code	
Birmingham AL 35203	

Z 137 528 875

US Postal Service

Receipt for Certified Mail

No Insurance Coverage Provided.

Do not use for International Mail (See reverse)

Sent to	
Manana Gas Inc	
Street & Number	
2520 Tranway Terrace	
Post Office, State, & ZIP Code	
Hdq. Nm 87422 B17	
Postage	\$
Certified Fee	
Special Delivery Fee	
Restricted Delivery Fee	
Return Receipt Showing to Whom & Date Delivered	
Return Receipt Showing to Whom, Date, & Addressee's Address	
TOTAL Postage & Fees	\$
Postmark or Date	

PS Form 3800, April 1995

Z 137 528 873

US Postal Service

Receipt for Certified Mail

No Insurance Coverage Provided.

Do not use for International Mail (See reverse)

Sent to	
Burlington Resources	
Street & Number	
PO Box 4289	
Post Office, State, & ZIP Code	
Farmington Nm 82499	
Postage	\$
Certified Fee	
Special Delivery Fee	
Restricted Delivery Fee	
Return Receipt Showing to	

95

Z 137 528 872

US Postal Service

Receipt for Certified Mail

No Insurance Coverage Provided.

Do not use for International Mail (See reverse)

Sent to	
Chaparral Oil Gas	
Street & Number	
PO Box 100	
Post Office, State, & ZIP Code	
A2tec, Nm 87410-0100	

Z 137 528 871

US Postal Service

Receipt for Certified Mail

No Insurance Coverage Provided.

Do not use for International Mail (See reverse)

Sent to	
Redwolf Prod.	
Street & Number	
PO Box 5382	
Post Office, State, & ZIP Code	
Farmington, Nm 87499	
Postage	\$ 538
Certified Fee	
Special Delivery Fee	
Restricted Delivery Fee	
Return Receipt Showing to Whom & Date Delivered	
Return Receipt Showing to Whom, Date, & Addressee's Address	
TOTAL Postage & Fees	\$
Postmark or Date	

PS Form 3800, April 1995