

F

30-045-25195

9-22-81

F. Loc. 990/S;990/E Elev. 5619 GL Spd. 12-4-81 Comp. ID 5950 PB 5897

Casing S. 85° @ 289 W 216 Sx. Int. @ W Sx. Pr. 512 @ 5950 W 105 Sx. T. @ Csg. Perf. Prod. Stim.

T
R
A
N
S

BO/D		Hrs.		SICP		PSI After		Days GOR		Grav.		1st Del.		s.	
I.P.		MCF/D After													
TOPS		NITD X		Well Log		TEST DATA									
Kirtland		C-103 ✓		Plot		Schd.	PC	Q	PW	PD	D	Ref.No.			
Fruitland		C-104		Electric Log ✓✓											
Pictured Cliffs			1 1/2°	C-122											
Cliff House		Ditr		Dfa											
Menefee		Datr		Dac											
Point Lookout		S/320													
Mancos															
Gallup															
Sanostee															
Greenhorn															
Dakota															
Morrison															
Entrada															

P
o

UNITED STATES
DEPARTMENT OF THE INTERIOR
GEOLOGICAL SURVEY

SUNDRY NOTICES AND REPORTS ON WELLS

(Do not use this form for proposals to drill or to deepen or plug back to a different reservoir. Use Form 9-331-C for such proposals.)

1. oil ☒ gas ☐
well well other

2. NAME OF OPERATOR

Supron Energy Corporation

3. ADDRESS OF OPERATOR

P.O. Box 808, Farmington, New Mexico 87401

4. LOCATION OF WELL (REPORT LOCATION CLEARLY. See space 17 below.)

AT SURFACE: 990'/South; 990'/East line

AT TOP PROD. INTERVAL: Same as above

AT TOTAL DEPTH: Same as above

16. CHECK APPROPRIATE BOX TO INDICATE NATURE OF NOTICE, REPORT, OR OTHER DATA

REQUEST FOR APPROVAL TO:

TEST WATER SHUT-OFF ☐

FRACTURE TREAT ☐

SHOOT OR ACIDIZE ☐

REPAIR WELL ☐

PULL OR ALTER CASING ☐

MULTIPLE COMPLETE ☒

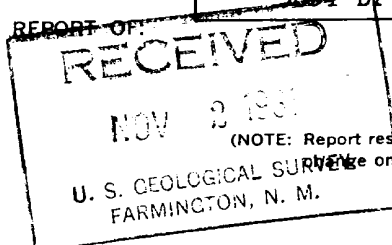
CHANGE ZONES ☐

ABANDON* ☐

(other) ☐

SUBSEQUENT REPORT OF:

☐
☐
☐
☐
☐
☐
☐
☐
☐
☐



5. LEASE
SF 047020

6. IF INDIAN, ALLOTTEE OR TRIBE NAME

7. UNIT AGREEMENT NAME

8. FARM OR LEASE NAME

Calvin

9. WELL NO.

2

10. FIELD OR WILDCAT NAME

Wildcat Gallup

11. SEC., T., R., M., OR BLK. AND SURVEY OR AREA

Sec. 26, T-29N, R-11W, N.M.P.M.

12. COUNTY OR PARISH

San Juan

13. STATE

New Mexico

14. API NO.

15. ELEVATIONS (SHOW DF, KDB, AND WD)
5631 DF

(NOTE: Report results of multiple completion or zone
completion on Form 9-330.)

17. DESCRIBE PROPOSED OR COMPLETED OPERATIONS (Clearly state all pertinent details, and give pertinent dates, including estimated date of starting any proposed work. If well is directionally drilled, give subsurface locations and measured and true vertical depths for all markers and zones pertinent to this work.)*

We desire to dual complete this well as a Blanco Mesaverde and Wildcat Gallup well as follows after drilling, running pipe and cementing as described on the original A.P.D.: Perforate and fracture the Gallup zone. Test the Gallup zone. Set a bridge plug above the Gallup perforations, perforate and test the Mesaverde zone for possible production.

An ammended plat is attached.

Subsurface Safety Valve: Manu. and Type _____

18. I hereby certify that the foregoing is true and correct

SIGNED

Rudy D. Motto
Rudy D. Motto

TITLE

Area Supt.

DATE

October 28, 1981

(This space for Federal or State office use)

APPROVED BY

(Orig. Sgd.) RAYMOND W. VINYARD

TITLE

RAYMOND W. VINYARD
ACTING DISTRICT SUPERVISOR


DATE

NOV 03 1981

CONDITIONS OF APPROVAL, IF ANY:

*See Instructions on Reverse Side

NMOCC



OIL CONSERVATION DIVISION

STATE OF NEW MEXICO
ENERGY AND MINERALS DEPARTMENTP. O. BOX 2088 -
SANTA FE, NEW MEXICO 87501Form C-107
Revised 10-1-78

All distances must be from the outer boundaries of the Section.

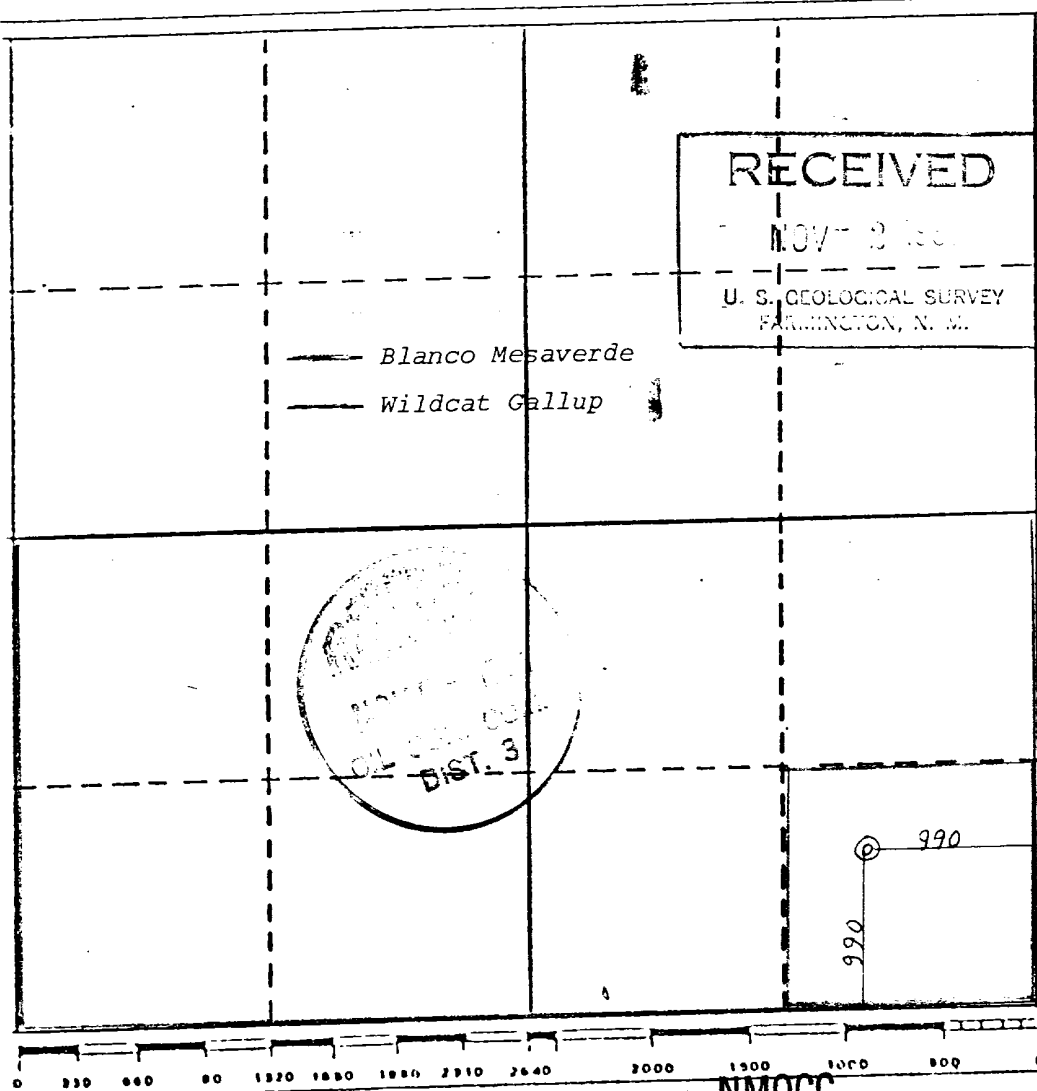
Operator SUPRON ENERGY CORPORATION		Lease CALVIN		Well No. 2
Unit Letter P	Section 26	Township 29 NORTH	Range 11 WEST	County San Juan
Actual Footage Location of Well: 990 feet from the SOUTH line and 990 feet from the EAST line				
Ground Level Elev. 5619	Producing Formation MESAVERDE GALLUP	Pool BLANCO WILDCAT	Dedicated Acreage: S/2 320.00 SE-SE 40.00 Acres	

1. Outline the acreage dedicated to the subject well by colored pencil or hatchure marks on the plat below.
2. If more than one lease is dedicated to the well, outline each and identify the ownership thereof (both as to working interest and royalty).
3. If more than one lease of different ownership is dedicated to the well, have the interests of all owners been consolidated by communitization, unitization, force-pooling, etc?

☐ Yes ☐ No If answer is "yes," type of consolidation _____

If answer is "no," list the owners and tract descriptions which have actually been consolidated. (Use reverse side of this form if necessary.) _____

No allowable will be assigned to the well until all interests have been consolidated (by communitization, unitization, forced-pooling, or otherwise) or until a non-standard unit, eliminating such interests, has been approved by the Division.



CERTIFICATION

I hereby certify that the information contained herein is true and complete to the best of my knowledge and belief.

Name

Rudy D. Motto

Position

Area Superintendent

Company

Supron Energy Corporation

Date

September 24, 1981

I hereby certify that the well location shown on this plat was plotted from field notes by actual measurement by me or under my supervision, and that the same is true and correct to the best of my knowledge.

Date Surveyed

August 13, 1981

Registered Professional Engineer
and/or Land Surveyor

Certificate No.

5992

NMOCC