



STATE OF NEW MEXICO  
ENERGY AND MINERALS DEPARTMENT  
OIL CONSERVATION DIVISION


BRUCE KING  
GOVERNOR

November 15, 1982

POST OFFICE BOX 2088  
STATE LAND OFFICE BUILDING  
SANTA FE, NEW MEXICO 87501  
(505) 827-2434

Caribou Four Corners, Inc.  
P. O. Box 2105  
Farmington, New Mexico 87499

Attention: Larry Smith




Administrative Order NSL-1605

Gentlemen:

Reference is made to your application for a non-standard location for your Kirtland Well No. 11 to be located 1310 feet from the North line and 1740 feet from the West line of Section 18, Township 29 North, Range 14 West, NMPM, Cha Cha Gallup Oil Pool, San Juan County, New Mexico.

By authority granted me under the provisions of Rule 104 F of the Division Rules and Regulations, the above-described unorthodox location is hereby approved.

Sincerely,

  
JOE D. RAMEY,  
Director

JDR/RLS/dr

cc: Oil Conservation Division - Aztec  
Oil & Gas Engineering Committee - Hobbs  
Minerals Management Service - Farmington



STATE OF NEW MEXICO  
ENERGY AND MINERALS DEPARTMENT  
OIL CONSERVATION DIVISION  
AZTEC DISTRICT OFFICE

1000 RIO BRAZOS ROAD  
AZTEC, NEW MEXICO 8741  
(505) 334-6178

OIL CONSERVATION DIVISION  
BOX 2088  
SANTA FE, NEW MEXICO 87501

DATE 11-2-82

RE: Proposed MC \_\_\_\_\_  
Proposed DHC \_\_\_\_\_  
Proposed NSL ✓ \_\_\_\_\_  
Proposed SWD \_\_\_\_\_  
Proposed WFX \_\_\_\_\_  
Proposed PMX \_\_\_\_\_

Gentlemen:

I have examined the application dated 11-1-82  
for the Caribou Four Corners Inc. Kirtland #11 C-18-29N-14W  
Operator Lease and Well No. Unit, S-T-R

and my recommendations are as follows:

Approve, they had originally applied 9-23-81 with  
the Aztec Office Residential and topographic problems  
leave little room for a well. Another well<sup>(2nd)</sup> in this 80  
acres is unlikely because of those reasons

Yours truly,

Jeff A. Edmister

# Caribou

Four Corners, Inc.

Exploration and Production Department  
P.O. Box 2105, Farmington, New Mex. 87499  
October 18, 1982

Richard L. Stamets  
Oil Conservation Division  
P.O. Box 2088  
Santa Fe, New Mexico 87501



RE: Application for non-standard  
Location: Unit C, Section 18  
T-29-N, R-14-W, San Juan County  
Dated: November 23, 1981

Sir:

This letter is a request for the approval of an unorthodox drilling location to be positioned, 1740' FWL, 1310' FNL, E $\frac{1}{2}$  NW $\frac{1}{4}$ , Section 18, T-29-N, R-14-W, San Juan County. Please refer to enclosed Plat, showing the adjoining operators and well numbers and locations. The proposed locations is indicated by an inked open circle and is outlined in red. (see attached Plat).

The necessity for this request is due to the heavily populated residential area in the Northern portion of the E $\frac{1}{2}$ , NW $\frac{1}{4}$  Section 18, T-29-N, R-14-W, San Juan County, (refer to attached Plat). The current position of the San Juan River is indicated by two sets of dotted lines running NE-SW through the lower portion of the E $\frac{1}{2}$  SW $\frac{1}{4}$  Section 18, T-29-N, R-14-W, San Juan County, the position of the river rules out any possibility of situating the drill site within these confines. It is also not feasible to situate the drill site south of the river channel as all land south of the channel belongs to the Navajo Indian Tribe, and has been designated as reservation for said tribe (see attached Plat).

Also find enclosed a copy of form C-102 showing formation or pool name, the dedicated acreage and the footage location.

The off-setting operators have been notified by certified mail to the above request. The position of the off-setting operators to the well site have been indicated on the enclosed plat.

Respectfully Submitted,

  
Larry Smith  
Production Foreman

LS/ez  
enclosure  
cc; Frank Chavez

All distances must be from the outer boundaries of the Section.

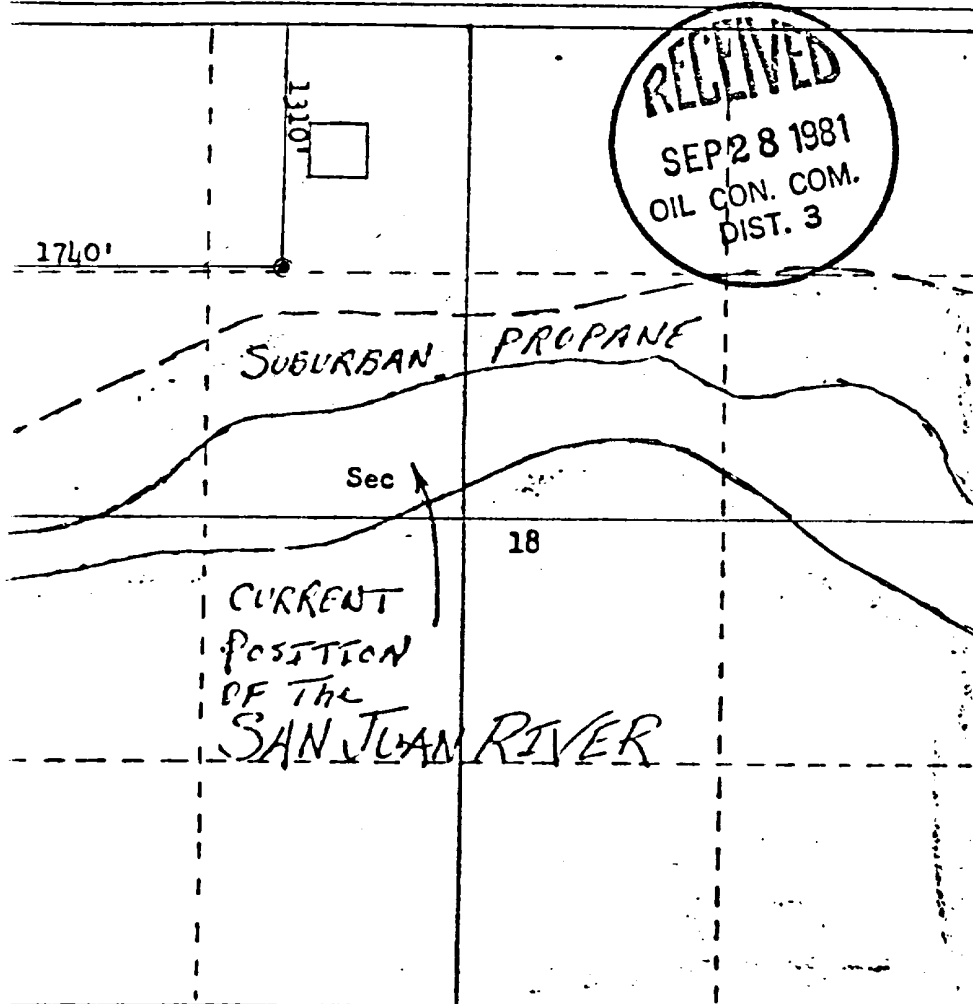
Operator <b>Caribou-Four Corners Inc.</b>			Lease <b>Kirtland</b>		Well No. <b>11</b>
Section Letter <b>C</b>	Section <b>18</b>	Township <b>29N</b>	Range <b>14W</b>	County <b>San Juan</b>	
Well Footage Location of Wells					
310 feet from the North line and		1740 feet from the West line			
Well Level Elev. <b>111</b>	Producing Formation <b>Gallup</b>	Pool <b>Cha Cha</b>		Dedicated Acreage <b>80</b>	Acres

- Outline the acreage dedicated to the subject well by colored pencil or hatchure marks on the plat below.
- If more than one lease is dedicated to the well, outline each and identify the ownership thereof (both as to working interest and royalty).
- If more than one lease of different ownership is dedicated to the well, have the interests of all owners been consolidated by communitization, unitization, force-pooling, etc?

☒ Yes ☐ No If answer is "yes," type of consolidation Force Pooling Order # R-6800

If answer is "no," list the owners and tract descriptions which have actually been consolidated. (Use reverse side of this form if necessary.)

No allowable will be assigned to the well until all interests have been consolidated (by communitization, unitization, forced-pooling, or otherwise) or until a non-standard unit, eliminating such interests, has been approved by the Commission.



Scale: 1"=1000'

CERTIFICATION

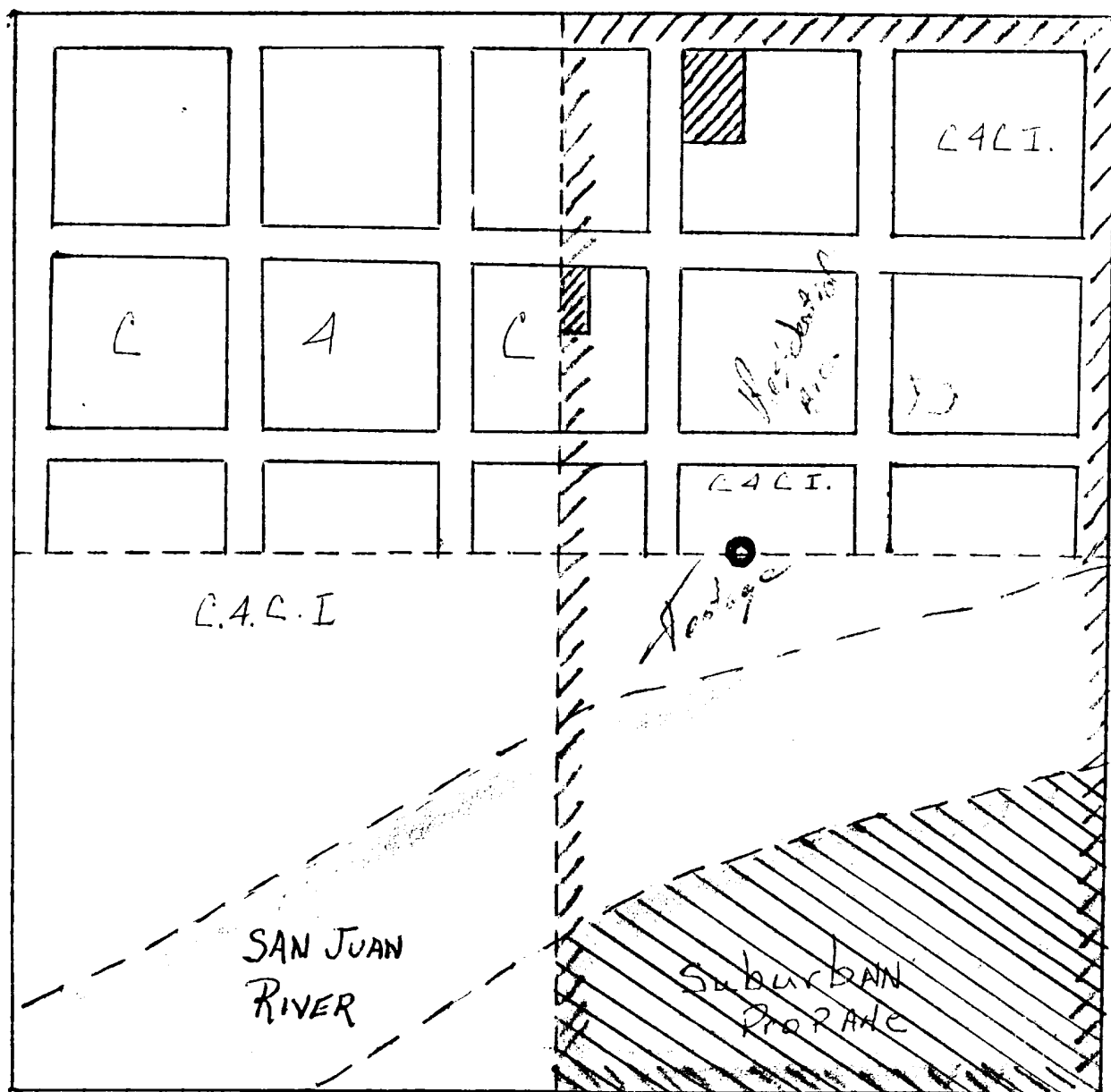
I hereby certify that the information contained herein is true and complete to the best of my knowledge and belief.

*[Signature]*


Name  
Area Manager  
Position  
Caribou Four Corners, Inc.  
Company  
9-25-81  
Date


I hereby certify that the well location shown on this plat was plotted from field notes of actual surveys made by me or under my supervision, and that the same is true and correct to the best of my knowledge and belief.

Date Survey  
5-2-81  
Registered Professional Engineer and Land Surveyor  
3950  
*[Signature]*  
Fred S. Aguirre  
Certificate No.  
3950



 Kennedy

 Suburban Propane

 Caribou Four Corners, Inc.

Scale 1" = 400'

The above plat is of the E $\frac{1}{2}$ , NW $\frac{1}{4}$ , Sec. 18 T29N, R14W, San Juan. Showing the offset owners. It will be noted that the northern  $\frac{1}{2}$  of the NW $\frac{1}{4}$  is all residential area, which necessitates the request for the non-standard location, which is 1310' FNL 1740' FWL.

TOPOGRAPHIC) GEOLOGICAL SURVEY

ET 134 108°22'30"

735000m E

R. 15 W.

R. 14 W.

737

738 20'



Vicinity Map for  
 CARIBOU-FOUR CORNERS INC. #14 KIRTLAND  
 1310'FNL 1740'FWL Sec. 18-T29N-R14W  
 SAN JUAN COUNTY, NEW MEXICO

**INSERT**

**LARGE FORMAT**

**HERE**