

UNITED STATES  
DEPARTMENT OF THE INTERIOR  
GEOLOGICAL SURVEY

SUNDRY NOTICES AND REPORTS ON WELLS

(Do not use this form for proposals to drill or to deepen or plug back to a different reservoir. Use Form 9-331-C for such proposals.)

1. oil ☒ gas ☐  
well well other

2. NAME OF OPERATOR  
*Union Texas Petroleum Corporation*

3. ADDRESS OF OPERATOR  
*P. O. Box 808; Farmington, New Mexico 87499*

4. LOCATION OF WELL (REPORT LOCATION CLEARLY. See space 17 below.)

AT SURFACE: *1905 ft./S; 830 ft./E lines*

AT TOP PROD. INTERVAL: *Same as above*

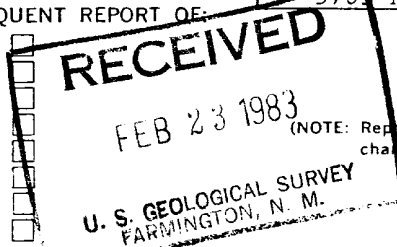
AT TOTAL DEPTH: *Same as above*

16. CHECK APPROPRIATE BOX TO INDICATE NATURE OF NOTICE, REPORT, OR OTHER DATA

REQUEST FOR APPROVAL TO:

TEST WATER SHUT-OFF ☐  
FRACTURE TREAT ☐  
SHOOT OR ACIDIZE ☐  
REPAIR WELL ☐  
PULL OR ALTER CASING ☐  
MULTIPLE COMPLETE ☐  
CHANGE ZONES ☐  
ABANDON\* ☐

SUBSEQUENT REPORT OF:



(NOTE: Report results of multiple completion or zone change on Form 9-330.)

(other) *Connect well to gathering system*

5. LEASE

*SF-047020-B*

6. IF INDIAN, ALLOTTEE OR TRIBE NAME

7. UNIT AGREEMENT NAME

8. FARM OR LEASE NAME

*Congress*

9. WELL NO.

*11*

10. FIELD OR WILDCAT NAME

*Wildcat Gallup*

11. SEC., T., R., M., OR BLK. AND SURVEY OR AREA

*Sec. 35, T-29N, R-11W, N.M.P.M.*

12. COUNTY OR PARISH

*San Juan*

13. STATE

*New Mexico*

14. API NO.

15. ELEVATIONS (SHOW DF, KDB, AND WD)

*370 R.K.B.*

17. DESCRIBE PROPOSED OR COMPLETED OPERATIONS (Clearly state all pertinent details, and give pertinent dates, including estimated date of starting any proposed work. If well is directionally drilled, give subsurface locations and measured and true vertical depths for all markers and zones pertinent to this work.)\*

*We desire to lay a pipeline 998 ft. in length from this well to an existing gathering line. The proposed right-of-way (see attached plat) is all on the same lease as the well is drilled on. We desire to lay a 2", 0.154 wall grade "B" pipe, wrapped pipe to be buried a minimum of 3 feet deep and hydrostatically pressure tested to 1000 PSIG for 15 minutes after it has been welded.*

*A topographical map of the area is attached, as is a plat showing the right-of-way and a cut away drawing of the proposed pipeline.*

Subsurface Safety Valve: Manu. and Type \_\_\_\_\_ Set @ \_\_\_\_\_ Ft.

18. I hereby certify that the foregoing is true and correct

SIGNED *W. K. Cooper* TITLE *Field Oper. Mgr.* DATE *February 23, 1983*

APPROVED

APPROVED BY \_\_\_\_\_ TITLE \_\_\_\_\_ DATE \_\_\_\_\_  
CONDITIONS OF APPROVAL, IF ANY:

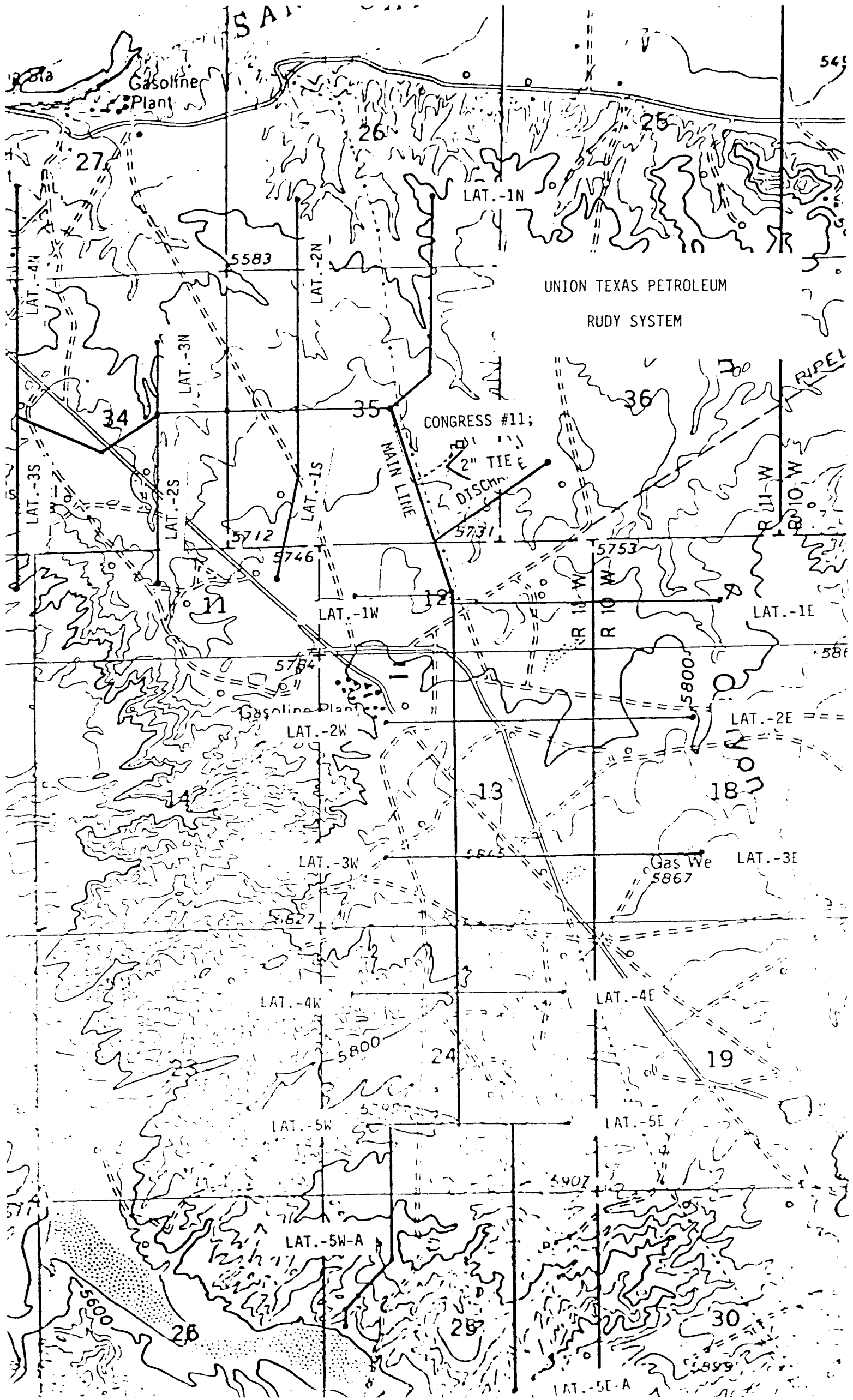
*MAR 22 1983*

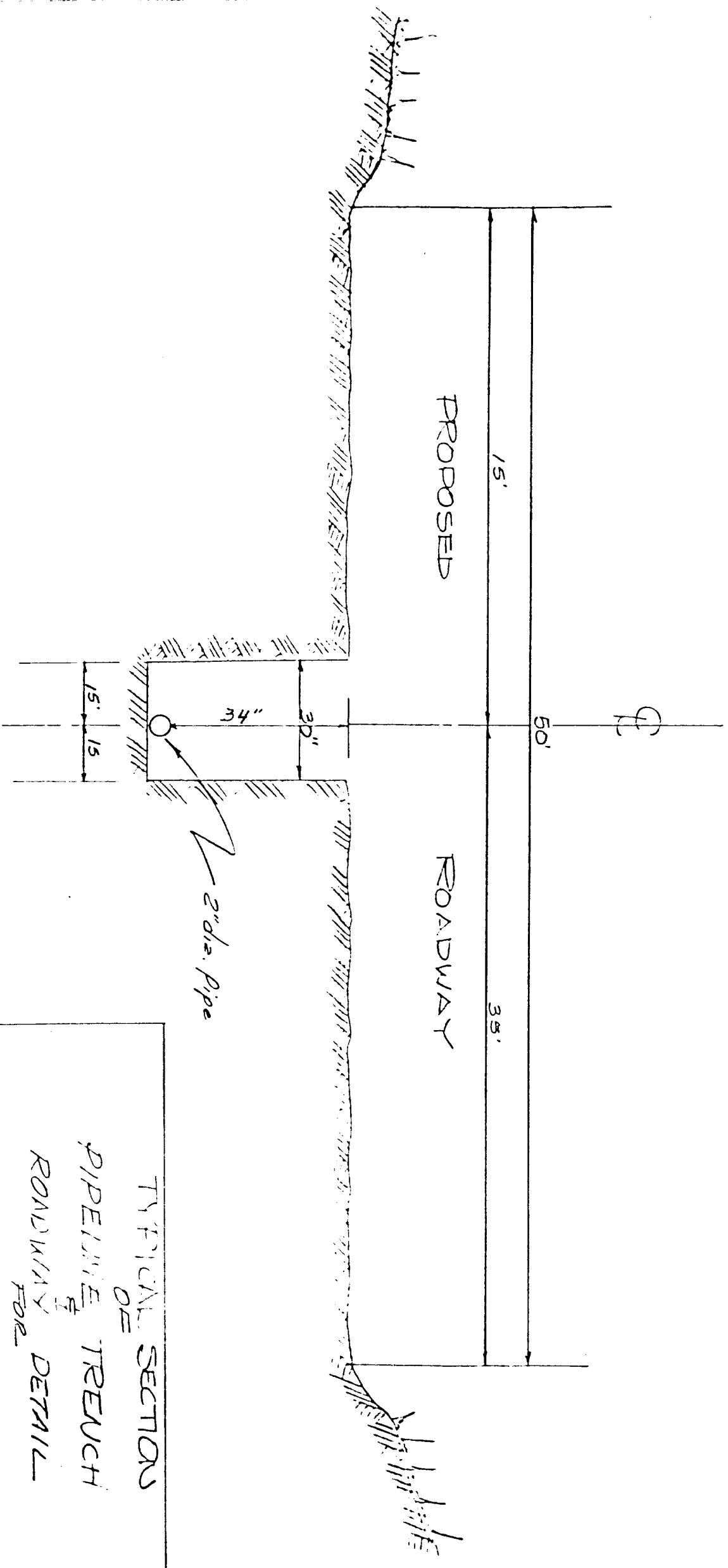
*James F. Sims*  
JAMES F. SIMS

DISTRICT OIL & GAS SUPERVISOR

\*See Instructions on Reverse Side

NMOCC





SCALE: 1" = 30'

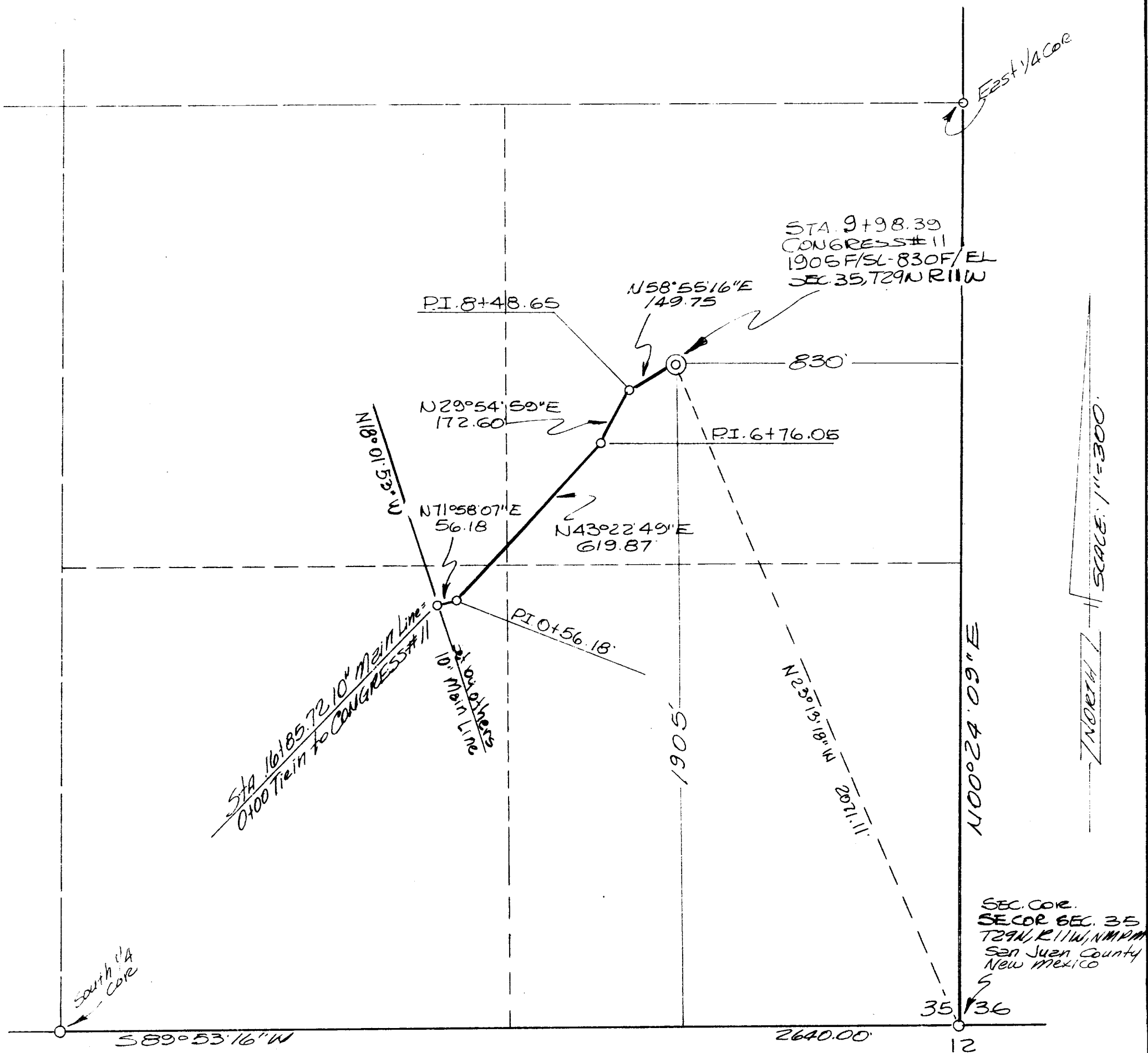
# TYPICAL SECTION OF PIPELINE TRENCH ROADWAY FOR

Proposed pipelines in SE 1/4 Sec. 35,  
T 29 N, R 11 W, N 47 PM, San Juan Co.,  
New Mexico.

SCALE: 1" = 30'

DATE: 2/22/83

San Juan Engineering Company Inc.  
Farmington New Mexico



# DESCRIPTION: LATERAL TIE IN TO CONGRESS #11.

The centerline of a proposed lateral tie in from 10" Main Line to well location CONGRESS #11 being situate in the NE 1/4 SE 1/4 of section 35 and being described as follows:

Beginning at a point being Sta. 16+85.72 on the 10" Main Line and also being Sta. 0+00 tie in.

Thence: N71°58'07"E along said centerline 56.18 to PI Sta. 0+56.18

Thence: N43°22'49"E along said centerline 619.87 to PI Sta. 6+76.05

Thence: N29°54'59"E along said centerline 172.60 to PI Sta. 8+48.65

Thence: N58°55'16"E along said centerline 149.75 to Sta. 9+98.39 and the end of line said



## OIL CONSERVATION DIVISION

## Deviation Tabulation Report

UNION TEXAS PETROLEUM CORP.

Congress

11

35

29N

11W

Operator

Well Name

No.

Sec.

Twp.

Rge.

Depth	Deviation	Depth	Deviation
252	3/4°	2577	1-3/4°
787	1/2°	2701	3/4°
1277	1/2°	3423	1°
1486	1/2°	3861	3/4°
1880	3/4°	4424	1/4°
2203	3/4°	4675	1/2°
2300	3/4°	4925	3/4°
2377	2-1/4°	5404	2-1/4°
2438	2-3/4°	5522	2-1/2°
2500	1°	5647	2-3/4°
		5980	2-3/4°

Kenneth E. Roddy  
Area Production Superintendent

STATE OF NEW MEXICO )

) ss

COUNTY OF SAN JUAN )

On this 21st day of April, 19 83, before as personally appeared Kenneth E. Roddy, to me known to be the person described in and who executed the foregoing instrument and acknowledged that he executed the same as his free act and deed.

IN WITNESS WHEREOF, I have set my hand and seal of office on this 21st day of April, 19 83.

Betty G. Stuart  
Notary Public in and for  
San Juan County, New Mexico

RECEIVED

APR 25 1983

OIL CON. DIV.  
DIST. 7

My Commission Expires:

August 25, 1984