

UNITED STATES
DEPARTMENT OF THE INTERIOR
BUREAU OF LAND MANAGEMENT

Sundry Notices and Reports on Wells

- | | |
|---------------------------------------------------------------------------------------------------------------------------------------------------------------------------------------------------------------------------------------------------------------------------------------------------------------------------------------------------|--------------------------------------------------------------------------------------------------------------------------------------------------------------------------------------------------------------------------------------------------------------------------------------------------------------------------|
| <p>1. Type of Well
GAS</p> <hr/> <p>2. Name of Operator
BURLINGTON RESOURCES OIL & GAS COMPANY</p> <hr/> <p>3. Address & Phone No. of Operator
PO Box 4289, Farmington, NM 87499 (505) 326-9700</p> <hr/> <p>4. Location of Well, Footage, Sec., T, R, M
1919' FNL, 2229' FEL, Sec. 22, T-029-N, R-010-W, NMPM</p> | <p>5. Lease Number
SF-077865</p> <p>6. If Indian, All. or Tribe Name</p> <p>7. Unit Agreement Name</p>

<p>8. Well Name & Number
Albright #12</p> <p>9. API Well No.
30-045-2572000</p> <p>10. Field and Pool
ArmentaGal/BlancoMV/OteroCha</p> <p>11. County and State
San Juan Co, NM</p> |
|---------------------------------------------------------------------------------------------------------------------------------------------------------------------------------------------------------------------------------------------------------------------------------------------------------------------------------------------------|--------------------------------------------------------------------------------------------------------------------------------------------------------------------------------------------------------------------------------------------------------------------------------------------------------------------------|

12. CHECK APPROPRIATE BOX TO INDICATE NATURE OF NOTICE, REPORT, OTHER DATA

Type of Submission

Type of Action

- | | | |
|------------------------------------------------------|-------------------------------------------------------|--------------------------------------------------|
| <input checked="" type="checkbox"/> Notice of Intent | <input type="checkbox"/> Abandonment | <input type="checkbox"/> Change of Plans |
| <input type="checkbox"/> Subsequent Report | <input checked="" type="checkbox"/> Recompletion | <input type="checkbox"/> New Construction |
| <input type="checkbox"/> Final Abandonment | <input type="checkbox"/> Plugging Back | <input type="checkbox"/> Non-Routine Fracturing |
| | <input type="checkbox"/> Casing Repair | <input type="checkbox"/> Water Shut off |
| | <input type="checkbox"/> Altering Casing | <input type="checkbox"/> Conversion to Injection |
| | <input checked="" type="checkbox"/> Other - Commingle | |

13. Describe Proposed or Completed Operations

It is intended to recompleate the subject well to the Mesaverde and Chacra formation in the existing Gallup wellbore according to the attached procedure. The Mesaverde, Chacra and Gallup formations will be commingled.



14. I hereby certify that the foregoing is true and correct.

Signed *[Signature]* Title Regulatory Supervisor Date 10/18/01
FSB

(This space for Federal or State Office use)

APPROVED BY *[Signature]* Title Pet. Eng. Date 11/16/01

CONDITION OF APPROVAL, if any:

Title 18 U.S.C. Section 1001, makes it a crime for any person knowingly and willfully to make to any department or agency of the United States any false, fictitious or fraudulent statements or representations as to any matter within its jurisdiction.

NMOCD

K

District I
PO Box 1980, Hobbs, NM 88241-1980
District II
PO Drawer DD, Artesia, NM 88211-0719
District III
1000 Rio Brazos Rd., Aztec, NM 87410
District IV
PO Box 2088, Santa Fe, NM 87504-2088

State of New Mexico
Energy, Minerals & Natural Resources Department

OIL CONSERVATION DIVISION
PO Box 2088
Santa Fe, NM 87504-2088

Form C-102
Revised February 21, 1994
Instructions on back
Submit to Appropriate District Office
State Lease - 4 Copies
Fee Lease - 3 Copies

☐ AMENDED REPORT

WELL LOCATION AND ACREAGE DEDICATION PLAT

¹ API Number 30-45-2572000	² Pool Code 2290/72319/82329	³ Pool Name Armenta Gallup/Blanco Mesaverde/Otero Chacra
⁴ Property Code 6781	⁵ Property Name Albright	⁶ Well Number 12
⁷ OGRID No. 14538	⁸ Operator Name Burlington Resources Oil & Gas Company, LP	⁹ Elevation 5591

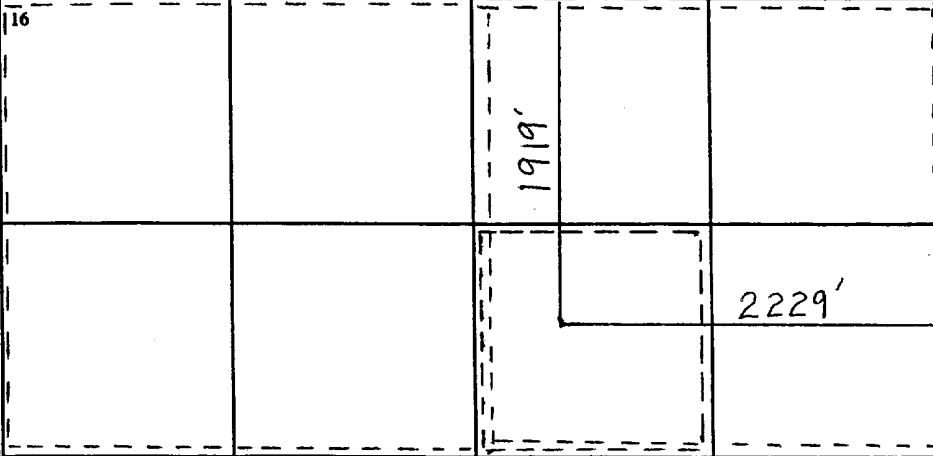


¹⁰ Surface Location

UL or lot no. G	Section 22	Township 029N	Range 010W	Lot Ida	Feet from the 1919	North/South line North	Feet from the 2229	East/West line East	County San Juan
--------------------	---------------	------------------	---------------	---------	-----------------------	---------------------------	-----------------------	------------------------	--------------------

¹¹ Bottom Hole Location If Different From Surface

UL or lot no.	Section	Township	Range	Lot Ida	Feet from the	North/South line	Feet from the	East/West line	County
¹² Dedicated Acres Gal-SWNE/40 Cha-NE/160	¹³ Joint or Infill MV-N-320	¹⁴ Consolidation Code	¹⁵ Order No.						

NO ALLOWABLE WILL BE ASSIGNED TO THIS COMPLETION UNTIL ALL INTERESTS HAVE BEEN CONSOLIDATED
OR A NON-STANDARD UNIT HAS BEEN APPROVED BY THE DIVISION

¹⁶ 	¹⁷ OPERATOR CERTIFICATION I hereby certify that the information contained herein is true and complete to the best of my knowledge and belief  Signature Peggy Cole Printed Name Regulatory Supervisor Title 10-18-01 Date
	¹⁸ SURVEYOR CERTIFICATION I hereby certify that the well location shown on this plat was plotted from field notes of actual surveys made by me or under my supervision, and that the same is true and correct to the best of my belief. Date of Survey Signature and Seal of Professional Surveyer: Certificate Number

Sundry Notice Submittal

Well: Albright 12
Unit G, Sec. 22, T29N, R10W

It is intended to recomplete the Mesaverde and Chacra formations in the existing Gallup wellbore. A rig will MIRU, ND wellhead, NU BOP, and pull production tubing. A CIBP will be set 200' below estimated bottom perforation in Mesaverde formation.

If adequately isolated by cement, the Mesaverde and Chacra formations will be perforated and fracture stimulated in the following intervals: 3540'-4555' and 2558'-3308', respectively. If cement remediation operations are necessary, Burlington Resources will contact the appropriate regulatory agency for approval prior to work initiation.

After stimulation flowback and clean out, tubing will be landed at approximately 100' above PBTB. The well will then produce commingled production from the Mesaverde, Chacra, and Gallup formations. Application for commingling will be submitted.

Approved: Bruce W. Boyer
Drilling Superintendent

8-17-01
Date

Approved: Regina Call
Regulatory

8-20-01
Date

Sundry needed

Yes ☒

No ☐