



TONEY ANAYA  
GOVERNOR

STATE OF NEW MEXICO  
ENERGY AND MINERALS DEPARTMENT  
OIL CONSERVATION DIVISION

May 23, 1985

50 YEARS



1935 - 1985

POST OFFICE BOX 2088  
STATE LAND OFFICE BUILDING  
SANTA FE, NEW MEXICO 87501  
(505) 827-5800

Amoco Production Co.  
Petroleum Center Building  
501 Airport Drive  
Farmington, New Mexico 87401

Attention: W. J. Holcomb

AMENDED  
Administrative Order NSL-2046

Gentlemen:

Reference is made to your application for a non-standard location for your State Gas Com "CB" Well No. 1 to be located 680 feet from the South line and 1770 feet from the East line of Section 32, Township 29 North, Range 9 West, NMPM, Aztec Pictured Cliffs Pool, San Juan County, New Mexico. The SE/4 of said Section 32 shall be dedicated to the well.

By authority granted me under the provisions of Rule 104 F(I), the above-described unorthodox location is hereby approved.

Sincerely,

R. L. STAMETS, DIRECTOR

RLS/DC/dr

cc: Oil Conservation Division - Aztec  
Oil & Gas Engineering Committee - Hobbs  
Oil & Gas Division - State Land Office - Santa Fe

13  
MAY 29 1985  
OIL CON. DIV.  
DIST.



TONEY ANAYA  
GOVERNOR

STATE OF NEW MEXICO  
ENERGY AND MINERALS DEPARTMENT  
OIL CONSERVATION DIVISION

May 14, 1985

50 YEARS



1935 - 1985

POST OFFICE BOX 2088  
STATE LAND OFFICE BUILDING  
SANTA FE, NEW MEXICO 87501  
(505) 827-5800

Amoco Production Co.  
Petroleum Center Building  
501 Airport Drive  
Farmington, New Mexico 87401

Attention: W. J. Holcomb

Administrative Order NSL-2046

Gentlemen:

Reference is made to your application for a non-standard location for your State Gas Com "CB" Well No. 1 to be located 680 feet from the South line and 1770 feet from the East line of ~~Section 32~~, Township 29 North, Range 9 West, NMPM, Blanco Pictured Cliffs Pool, San Juan County, New Mexico. The SE/4 of said Section 32 shall be dedicated to the well.

By authority granted me under the provisions of Rule 104 F(I), the above-described unorthodox location is hereby approved.

Sincerely,

R. L. STAMETS, DIRECTOR

RLS/DC/dr

cc: Oil Conservation Division - Aztec  
Oil & Gas Engineering Committee - Hobbs  
Oil & Gas Division - State Land Office - Santa Fe

RECEIVED

MAY 15 1985

CLERK



STATE OF NEW MEXICO  
ENERGY AND MINERALS DEPARTMENT  
OIL CONSERVATION DIVISION  
AZTEC DISTRICT OFFICE

1000 RIO BRAZOS ROAD  
AZTEC, NEW MEXICO 87410  
(505) 334-6178

OIL CONSERVATION DIVISION  
BOX 2088  
SANTA FE, NEW MEXICO 87501

DATE 5-15-85

RE: Proposed MC \_\_\_\_\_  
Proposed DHC \_\_\_\_\_  
Proposed NSL X \_\_\_\_\_  
Proposed SWD \_\_\_\_\_  
Proposed WFX \_\_\_\_\_  
Proposed PMX \_\_\_\_\_

Gentlemen:

I have examined the application dated 4-19-85  
for the Brace State Gas Com "CB" #1 0-50-276-9u1  
Operator Lease and Well No. Unit, S-T-R

and my recommendations are as follows:

[Signature]  
\_\_\_\_\_  
\_\_\_\_\_  
\_\_\_\_\_  
\_\_\_\_\_  
\_\_\_\_\_

Yours truly,

[Signature]



*Attention: Ernie Bosch*


**Amoco Production Company**

Petroleum Center Building  
501 Airport Drive  
Farmington, New Mexico 87401  
505-325-8841

W. J. Holcomb  
District Manager

April 17, 1985

Mr. Gilbert Quintana  
New Mexico Oil Conservation Division  
P. O. Box 2088  
Santa Fe, NM 87501



OIL CONSERVATION DIVISION  
SANTA FE

File: DDL-400-400.1

Application for Unorthodox Location  
State Gas Com "CB" No. 1  
Blanco Pictured Cliffs  
San Juan County, New Mexico

Amoco Production Company hereby requests approval of an unorthodox well location for the State Gas Com "CB" No. 1. The proposed location is 680' FSL x 1770' FEL of Section 32, T29N, R9W, San Juan County, New Mexico.

This well was restaked in the unorthodox location indicated above to avoid steep cliffs on the west and north.

A copy of this application is being sent by certified mail to the offset lease holders, Tenneco, Lear Petroleum Exploration, El Paso Natural Gas, Elko Development, Southland Royalty, and Conoco with the request that they furnish you a waiver of objection and return one copy of the same to me.

Sincerely,

LJM/ct

Attachments

cc: Mr. Ernie Bush  
New Mexico Oil Conservation Division  
1000 Rio Brazos Road  
Aztec, NM 87410

cc: R. J. Criswell  
Denver

J. D. Cutter  
Denver

\_\_\_\_\_ hereby waives objection to Amoco's application for an unorthodox location as proposed above.

AM18

All distances must be from the outer boundaries of the Section.

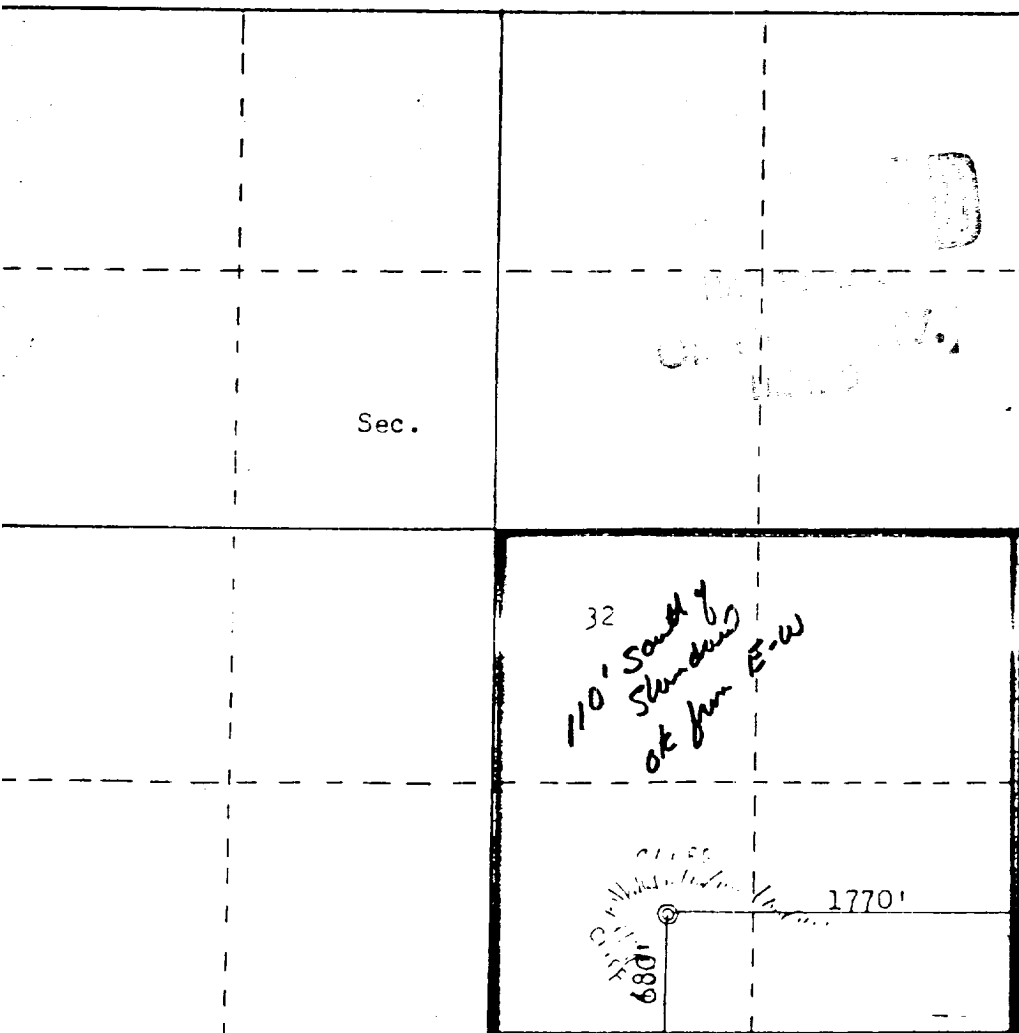
Operator AMOCO PRODUCTION COMPANY			Lease STATE GAS CCM "CB"		Well No. 1
Unit Letter 0	Section 32	Township 29N	Range 9W	County San Juan	
Actual Footage Location of Well: 680 feet from the South line and 1770 feet from the East line					
Ground Level Elev: 6597	Producing Formation Pictured Cliffs		Pool Aztec Pictured Cliffs	Dedicated Acreage 160 Acres	

1. Outline the acreage dedicated to the subject well by colored pencil or hachure marks on the plat below.
2. If more than one lease is dedicated to the well, outline each and identify the ownership thereof (both as to working interest and royalty).
3. If more than one lease of different ownership is dedicated to the well, have the interests of all owners been consolidated by communitization, unitization, force-pooling, etc?

☒ Yes ☐ No If answer is "yes," type of consolidation Communitized

If answer is "no," list the owners and tract descriptions which have actually been consolidated. (Use reverse side of this form if necessary.)

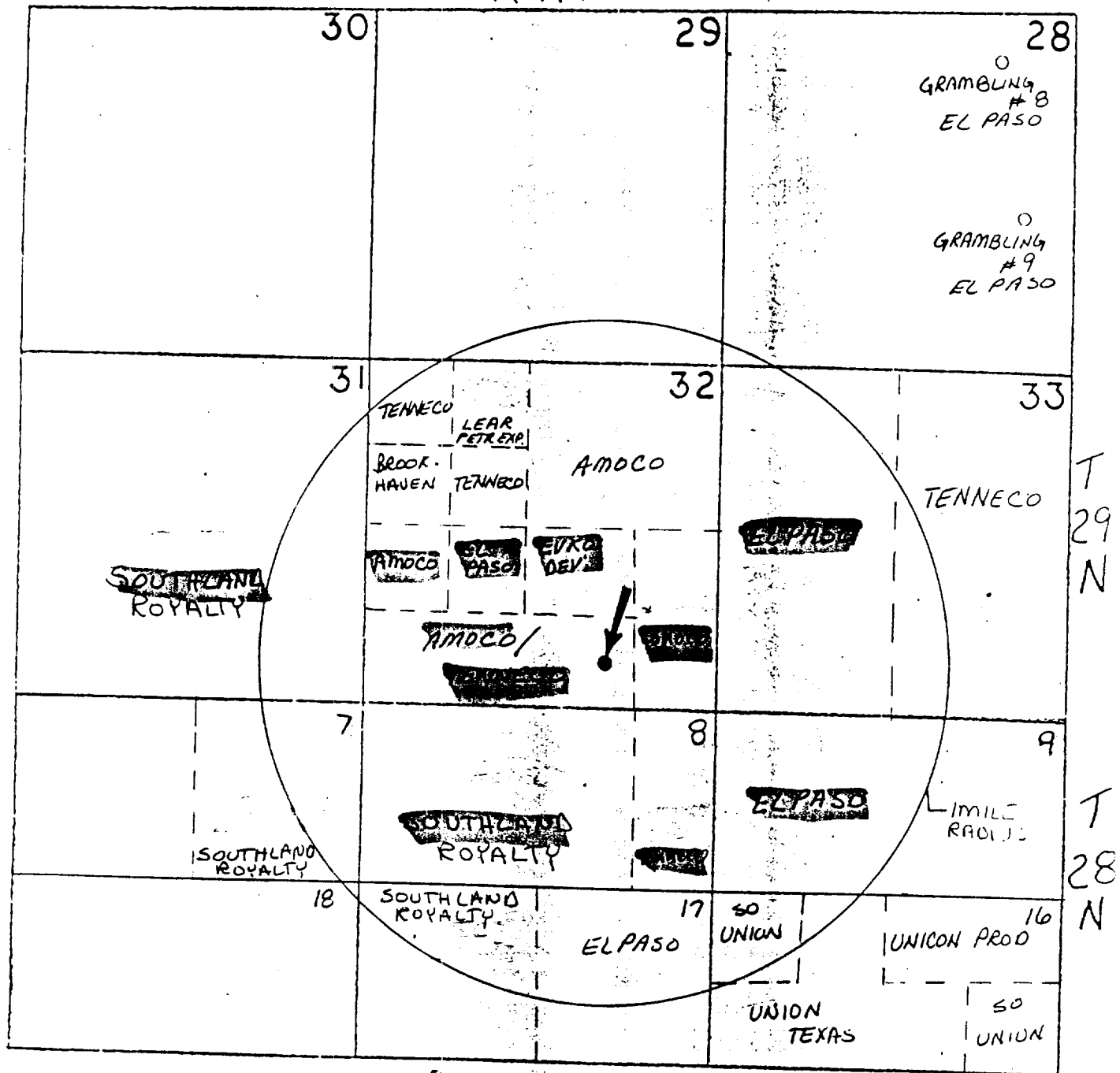
No allowable will be assigned to the well until all interests have been consolidated (by communitization, unitization, forced-pooling, or otherwise) or until a non-standard unit, eliminating such interests, has been approved by the Commission.

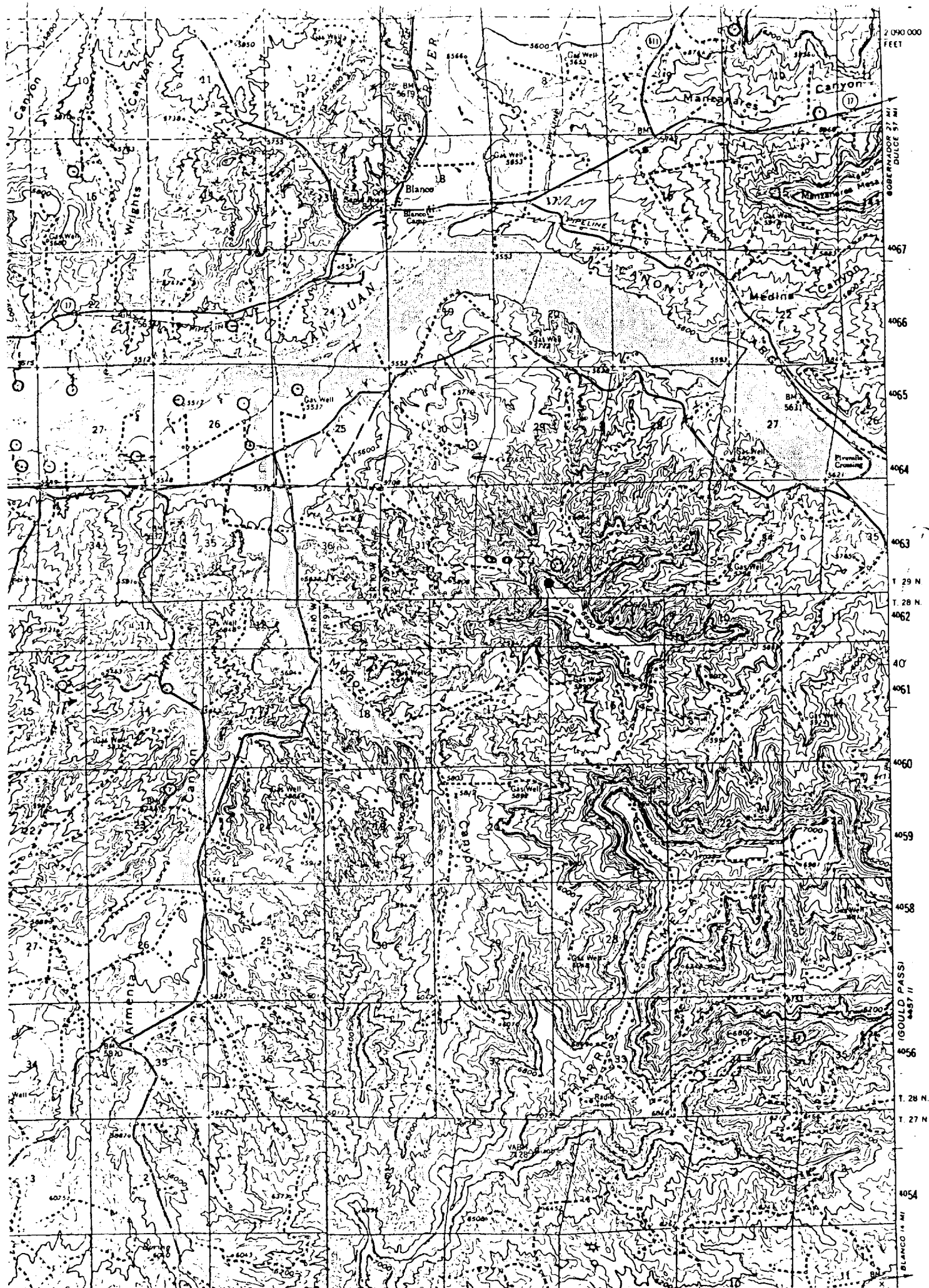


Scale: 1"=1000'

CERTIFICATION	
I hereby certify that the information contained herein is true and complete to the best of my knowledge and belief.	
Name	B.D. Shaw
Position	Adm. Supervisor
Company	Amoco Production Co.
Date	4/6/85
I hereby certify that the well location shown on this plat was plotted from field notes of actual surveys made by me or under my supervision, and that the same is true and correct to the best of my knowledge and belief.	
Date Surveyed	January 16, 1985
Registered Professional Engineer and Land Surveyor	Fred B. Kerr Jr.
Certificate No.	3950

R9W








W. J. Holcomb  
District Manager

April 17, 1985



RETURN THIS COPY TO NMOCD.

**Amoco Production Company**

Petroleum Center Building  
501 Airport Drive  
Farmington, New Mexico 87401  
505-325-8841

Mr. Gilbert Quintana  
New Mexico Oil Conservation Division  
P. O. Box 2088  
Santa Fe, NM 87501

File: DDL-400-400.1

Application for Unorthodox Location  
State Gas Com "CB" No. 1  
Blanco Pictured Cliffs  
San Juan County, New Mexico

Amoco Production Company hereby requests approval of an unorthodox well location for the State Gas Com "CB" No. 1. The proposed location is 680' FSL x 1770' FEL of Section 32, T29N, R9W, San Juan County, New Mexico.

This well was restaked in the unorthodox location indicated above to avoid steep cliffs on the west and north.

A copy of this application is being sent by certified mail to the offset lease holders, Tenneco, Lear Petroleum Exploration, El Paso Natural Gas, Elko Development, Southland Royalty, and Conoco with the request that they furnish you a waiver of objection and return one copy of the same to me.

Sincerely,

**Original Signed**  
**W. J. Holcomb**  
**by BDS**

LJM/ct

Attachments

cc: Mr. Ernie Bush  
New Mexico Oil Conservation Division  
1000 Rio Brazos Road  
Aztec, NM 87410

cc: R. J. Criswell  
Denver

J. D. Cutter  
Denver

Mexican Oil Inc hereby waives objection to Amoco's application for an unorthodox location as proposed above.

AM18



RETURN THIS COPY TO NMOCD.



**Amoco Production Company**

Petroleum Center Building  
501 Airport Drive  
Farmington, New Mexico 87401  
505-325-8841


W J Holcomb  
District Manager

April 17, 1985

Mr. Gilbert Quintana  
New Mexico Oil Conservation Division  
P. O. Box 2088  
Santa Fe, NM 87501

File: DDL-400-400.1

Application for Unorthodox Location  
State Gas Com "CB" No. 1  
Blanco Pictured Cliffs  
San Juan County, New Mexico



Amoco Production Company hereby requests approval of an unorthodox well location for the State Gas Com "CB" No. 1. The proposed location is 680' FSL x 1770' FEL of Section 32, T29N, R9W, San Juan County, New Mexico.

This well was restaked in the unorthodox location indicated above to avoid steep cliffs on the west and north.

A copy of this application is being sent by certified mail to the offset lease holders, Tenneco, Lear Petroleum Exploration, El Paso Natural Gas, Elko Development, Southland Royalty, and Conoco with the request that they furnish you a waiver of objection and return one copy of the same to me.

Sincerely,

**Original Signed**  
**W. J. Holcomb**  
**by BDS**  
LJM/ct

Attachments

cc: Mr. Ernie Bush  
New Mexico Oil Conservation Division  
1000 Rio Brazos Road  
Aztec, NM 87410

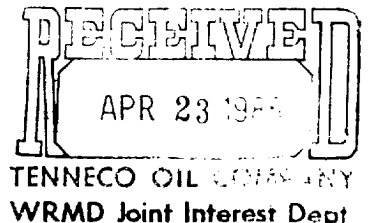
cc: R. J. Criswell  
Denver

J. D. Cutter  
Denver

Tenneco Oil Company hereby waives objection to Amoco's application for an unorthodox location as proposed above.

AM18

*Robert J. Gilh*






Donald W. Johnson  
Division Manager  
Production Department  
Hobbs Division  
North American Production

Conoco Inc.  
P.O. Box 460  
726 East Michigan  
Hobbs, NM 88240  
(505) 393-4141

April 26, 1985

New Mexico Oil Conservation Division  
P.O. Box 2088  
Santa Fe, New Mexico 87501



Attention Mr. Gilbert P. Quintana

Gentlemen:

Unorthodox Location State Gas Com "CB" No. 1 Blanco Pictured Cliffs  
San Juan County, New Mexico

---

Conoco Inc. has approved as offset operator Amoco's request for unorthodox location of the subject well to 680' FSL & 1770' FEL of Section 32, T-29-N, R-9-W, San Juan County, New Mexico. One copy is enclosed herewith and one copy is being returned to Amoco.

Yours very truly,

Donald W. Johnson  
Division Manager

HAI:tr

cc: Amoco, Farmington

RETURN THIS COPY TO <sup>AMOCO</sup> AMOCO PRODUCTION CO.



**Amoco Production Company**

Petroleum Center Building  
501 Airport Drive  
Farmington, New Mexico 87401  
505-325-8841

W. J. Holcomb  
District Manager

April 17, 1985

Mr. Gilbert Quintana  
New Mexico Oil Conservation Division  
P. O. Box 2088  
Santa Fe, NM 87501

File: DDL-400-400.1

Application for Unorthodox Location  
State Gas Com "CB" No. 1  
Blanco Pictured Cliffs  
San Juan County, New Mexico

RECEIVED HOBBS DIVISION	
APR 22 85	
Div. Manager	
Asst. Div. Mgr.	
Div. Adm. Mgr.	
Div. Engr.	
Div. Supt.	
Res. Supt.	
Const. Supt.	
Training Supt.	
Adm. Supt. - APN	
Adm. Supt. - SCS	
Supt. Prod. Eng.	
Supt. Resv. Eng.	
Prod. Supt. - Oil	
Prod. Supt. - H-TH	
Prod. Supt. - LF	

Amoco Production Company hereby requests approval of an unorthodox well location for the State Gas Com "CB" No. 1. The proposed location is 680' FSL x 1770' FEL of Section 32, T29N, R9W, San Juan County, New Mexico.

This well was restaked in the unorthodox location indicated above to avoid steep cliffs on the west and north.

A copy of this application is being sent by certified mail to the offset lease holders, Tenneco, Lear Petroleum Exploration, El Paso Natural Gas, Elko Development, Southland Royalty, and Conoco with the request that they furnish you a waiver of objection and return one copy of the same to me.

Sincerely,  
Original Signed  
W. J. Holcomb  
by BDS

LJM/ct

Attachments

cc: Mr. Ernie Bush  
New Mexico Oil Conservation Division  
1000 Rio Brazos Road  
Aztec, NM 87410

cc: R. J. Criswell  
Denver

J. D. Cutter  
Denver

Conoco Inc.  hereby waives objection to Amoco's application for an unorthodox location as proposed above.

AM18

G

RETURN THIS COPY TO NMOCD.




*Davis  
Cate-nach*

Amoco Production Company

Petroleum Center Building  
501 Airport Drive  
Farmington, New Mexico 87401  
505-325-8841

W. J. Holcomb  
District Manager

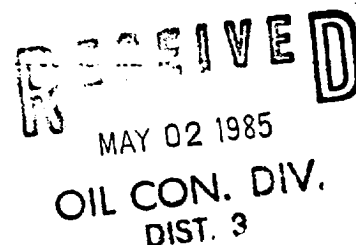
April 17, 1985



Mr. Gilbert Quintana  
New Mexico Oil Conservation Division  
P. O. Box 2088  
Santa Fe, NM 87501

File: DDL-400-400.1

Application for Unorthodox Location  
State Gas Com "CB" No. 1  
Blanco Pictured Cliffs  
San Juan County, New Mexico



Amoco Production Company hereby requests approval of an unorthodox well location for the State Gas Com "CB" No. 1. The proposed location is 680' FSL x 1770' FEL of Section 32, T29N, R9W, San Juan County, New Mexico.

This well was restaked in the unorthodox location indicated above to avoid steep cliffs on the west and north.

A copy of this application is being sent by certified mail to the offset lease holders, Tenneco, Lear Petroleum Exploration, El Paso Natural Gas, Elko Development, Southland Royalty, and Conoco with the request that they furnish you a waiver of objection and return one copy of the same to me.

Sincerely,

Original Signed  
W. J. Holcomb  
by BDS

LJM/ct

Attachments

cc: Mr. Ernie Bush  
New Mexico Oil Conservation Division  
1000 Rio Brazos Road  
Aztec, NM 87410

cc: R. J. Criswell  
Denver

J. D. Cutter  
Denver

Edward C. Jensen hereby waives objection to Amoco's application for an unorthodox location as proposed above.

AM18