



STATE OF NEW MEXICO  
ENERGY AND MINERALS DEPARTMENT  
OIL CONSERVATION DIVISION  
AZTEC DISTRICT OFFICE

1000 RIO HRAZOS ROAD  
AZTEC, NEW MEXICO 87410  
(505) 334-6178

OIL CONSERVATION DIVISION  
BOX 2088  
SANTA FE, NEW MEXICO 87501

DATE 4-8-85

RE: Proposed MC \_\_\_\_\_  
Proposed DHC \_\_\_\_\_  
Proposed NSL X \_\_\_\_\_  
Proposed SWD \_\_\_\_\_  
Proposed WFX \_\_\_\_\_  
Proposed PMX \_\_\_\_\_

Gentlemen:

I have examined the application dated 3-12-85  
for the El Paso Hubbell #20 L-17-29W-10W  
Operator Lease and Well No. Unit, S-T-R

and my recommendations are as follows:

Approve.  
\_\_\_\_\_  
\_\_\_\_\_  
\_\_\_\_\_  
\_\_\_\_\_  
\_\_\_\_\_

Yours truly,

E. Busch



P. O. BOX 4289  
FARMINGTON, NEW MEXICO 87499-4289  
PHONE: 505-325-2841

March 11, 1985

Mr. Richard Stamets  
New Mexico Oil Conservation Division  
Post Office Box 2088  
Santa Fe, New Mexico 87501

Dear Mr. Stamets:

This is a request for administrative approval for an unorthodox gas well location in the Aztec Fruitland Ext Pool.

It is intended to locate the El Paso Natural Gas Company's Hubbell #20 at 2160' from the South line and 870' from the West line of Section 17, T-29-N, R-10-W, San Juan County, New Mexico.

Extremely rough terrain with cliffs and ledges, an existing pipeline and another gas well location in the southwest corner of this section makes it impossible to build an orthodox gas well location.

A copy of this application is being submitted to all offset operators by certified mail with a request that they furnish your Santa Fe office with a Waiver of Objection, and return one copy to this office.

Plats showing the proposed well location and the terrain in Section 17, along with an ownership plat, are attached.

Sincerely yours,

G. W. Brink  
Project Drilling Engineer

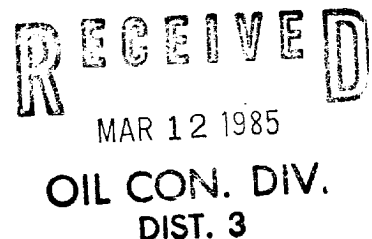
encl.

WAIVER

PC, Inc. hereby waives objection to El Paso Natural Gas Company's application for an unorthodox location for their Hubbell #20 as proposed above.

By: \_\_\_\_\_

Date: \_\_\_\_\_



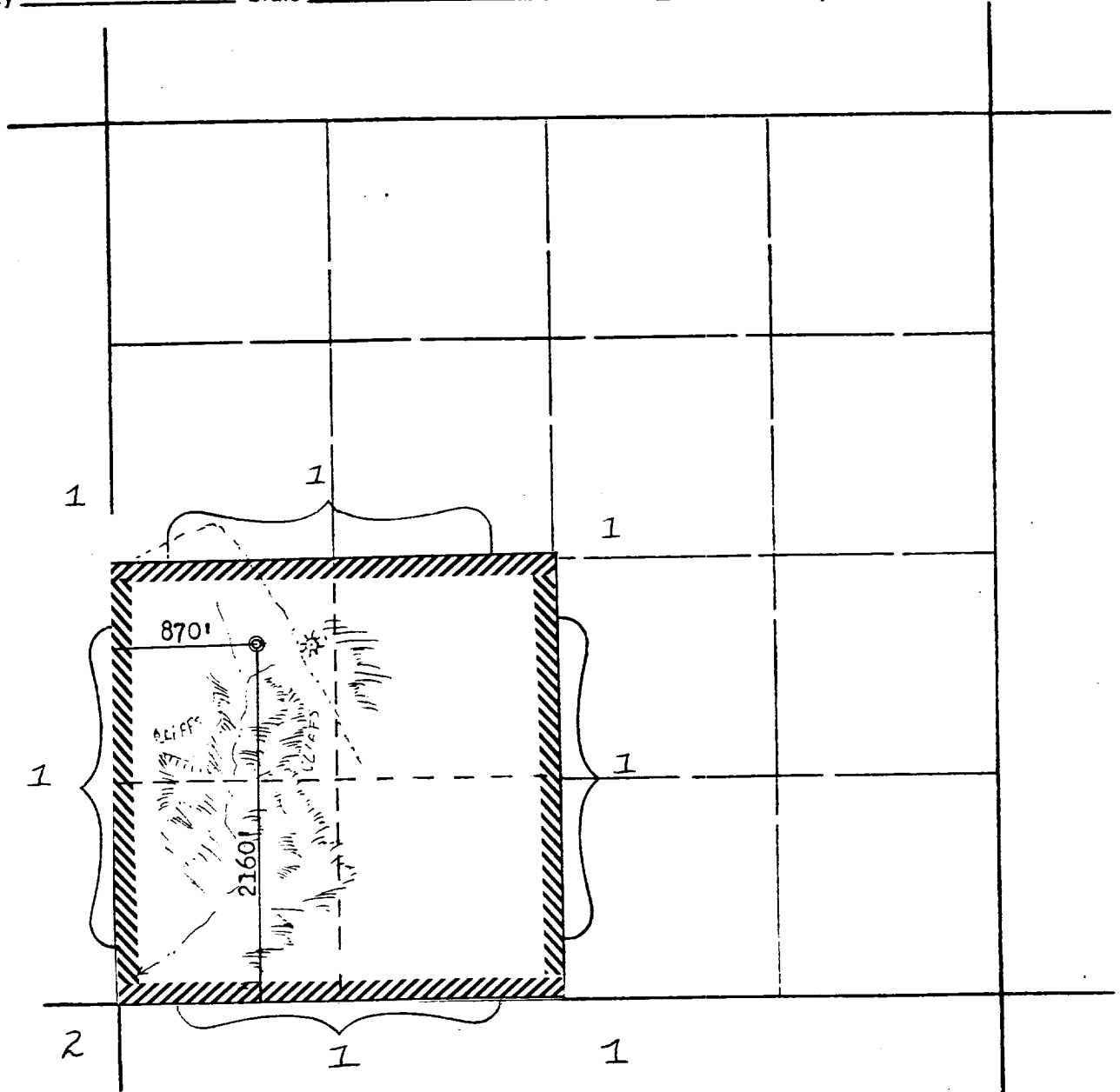
# EL PASO NATURAL GAS COMPANY

Well Name Hubbell #20, Aztec Ext. PC

Footage----- 2160' FSL, 870' FWL

## APPLICATION FOR NON-STANDARD LOCATION

County San Juan State New Mexico Section 17 Township 29N Range 10W



### REMARKS:

(1) El Paso Natural Gas Company

(2) PC, Inc.

(12)

All distances must be from the outer boundaries of the Section.

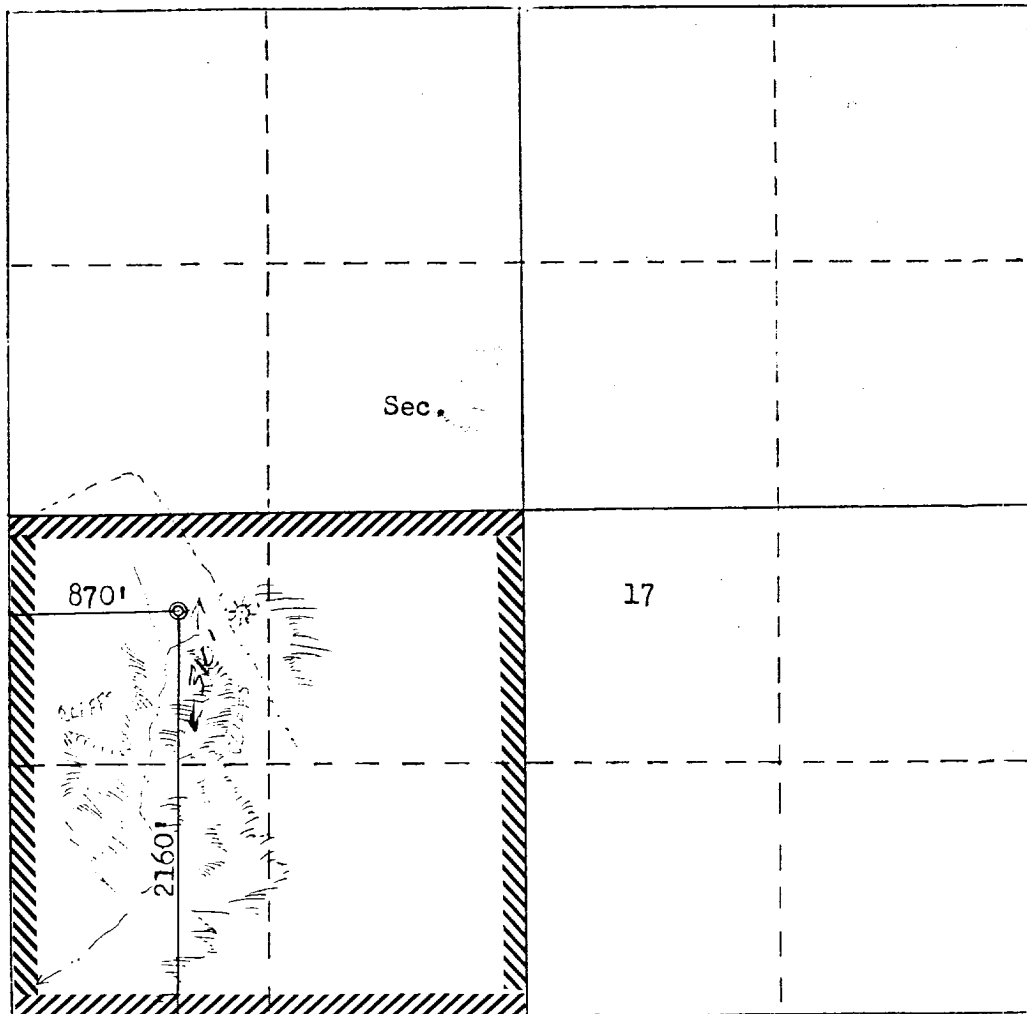
Operator EL PASO NATURAL GAS COMPANY			Lease HUBBELL (SF 078716-A)		Well No. 20
Unit Letter L	Section 17	Township 29N	Range 10W	County San Juan	
Actual Footage Location of Well: 2160 feet from the <u>South</u> line and 870 feet from the <u>West</u> line					
Ground Level Elev: 5796	Producing Formation Fruitland		Pool Aztec Ext.	Dedicated Acreage: 161.03 Acres	

1. Outline the acreage dedicated to the subject well by colored pencil or hachure marks on the plat below.
2. If more than one lease is dedicated to the well, outline each and identify the ownership thereof (both as to working interest and royalty).
3. If more than one lease of different ownership is dedicated to the well, have the interests of all owners been consolidated by communitization, unitization, force-pooling, etc?

☐ Yes ☐ No If answer is "yes," type of consolidation \_\_\_\_\_

If answer is "no," list the owners and tract descriptions which have actually been consolidated. (Use reverse side of this form if necessary.) \_\_\_\_\_

No allowable will be assigned to the well until all interests have been consolidated (by communitization, unitization, forced-pooling, or otherwise) or until a non-standard unit, eliminating such interests, has been approved by the Commission.



CERTIFICATION

I hereby certify that the information contained herein is true and complete to the best of my knowledge and belief.

Name  
Drilling Clerk  
Position  
El Paso Natural Gas Co.  
Company

Date

I hereby certify that the well location shown on this plat was plotted from field notes of actual surveys made by me or under my supervision, and that the same is true and correct to the best of my knowledge and belief.

Date Surveyed  
February 19, 1985  
Registered Professional Engineer  
and Land Surveyor  
Fred B. Kerr Jr.  
Certificate No. JR.