

50 YEARS



1935 - 1985



TONY ANAYA  
GOVERNOR

STATE OF NEW MEXICO  
ENERGY AND MINERALS DEPARTMENT  
OIL CONSERVATION DIVISION

April 11, 1986

POST OFFICE BOX 2088  
STATE LAND OFFICE BUILDING  
SANTA FE, NEW MEXICO 87501  
(505) 827-5800

Amoco Production Company  
Petroleum Center Building  
501 Airport Drive  
Farmington, New Mexico 87401

Attention: R. J. Broussard

Administrative Order NSL-2250

Gentlemen:

Reference is made to your application for a non-standard location for your Gallegos Canyon Unit No. 401 well to be located 1680 feet from the South line and 2315 feet from the East line of Section 13, Township 29 North, Range 13 West, NMPM, West Kutz Pictured Cliffs Extension, San Juan County, New Mexico. The SE/4 of said Section 13 shall be dedicated to the well.

By authority granted me under the provisions of Rule 104 F(I), the above-described unorthodox location is hereby approved.

Sincerely,

R. L. STAMETS, DIRECTOR

RLS/DC/dr

cc: Oil Conservation Division - Aztec  
Bureau of Land Management - Farmington

**RECEIVED**  
APR 18 1986  
OIL CO  
DIS



STATE OF NEW MEXICO  
**ENERGY AND MINERALS DEPARTMENT**  
 OIL CONSERVATION DIVISION  
 AZTEC DISTRICT OFFICE

1000 RIO BRAZOS ROAD  
 AZTEC, NEW MEXICO 87410  
 (505) 334-6178

OIL CONSERVATION DIVISION  
 BOX 2088  
 SANTA FE, NEW MEXICO 87501

DATE 4-3-86

RE: Proposed MC \_\_\_\_\_  
 Proposed DHC \_\_\_\_\_  
 Proposed NSL X \_\_\_\_\_  
 Proposed SWD \_\_\_\_\_  
 Proposed WFX \_\_\_\_\_  
 Proposed PMX \_\_\_\_\_

Gentlemen:

I have examined the application dated 2-27-86  
 for the Amoco G.C.U.# 401 J-13-29N-13W  
 Operator Lease and Well No. Unit, ...

and my recommendations are as follows:

Approve  
 \_\_\_\_\_  
 \_\_\_\_\_  
 \_\_\_\_\_  
 \_\_\_\_\_

Yours truly,

[Signature]



**Amoco Production Company**

Petroleum Center Building  
501 Airport Drive  
Farmington, New Mexico 87401  
505-325-8841

R. J. Broussard  
District Manager

February 25, 1986

Mr. Gilbert Quintana  
New Mexico Oil Conservation Division  
P. O. Box 2088  
Santa Fe, NM 87501

File: DDL-205-400

Application for Unorthodox Location  
Gallegos Canyon Unit No. 401  
West Kutz Pictured Cliffs Extension  
San Juan County, New Mexico

Amoco Production Company hereby requests approval of an unorthodox well location for the Gallegos Canyon Unit No. 401. The proposed location is 1680' FSL x 2315' FEL of Section 13, T29N, R13W, San Juan County, New Mexico.

This well was staked in the unorthodox location indicated above to avoid steep terrain to the east of the proposed location.

A copy of this application is being sent by certified mail to the offset lease holder, Broken Hill Properties, with the request that they furnish you a waiver of objection and return one copy of the same to me.

Sincerely,

Original Signed  
R. J. Broussard  
By BDB

MEM/ct

Attachments

✓cc: Mr. Ernie Busch  
New Mexico Oil Conservation Division  
1000 Rio Brazos Road  
Aztec, NM 87410

R. J. Criswell - Denver

J. D. Cutter - Denver

RECEIVED  
FEB 27 1986  
OIL CON. DIV.  
DIST. 3

\_\_\_\_\_ hereby waives objection to Amoco's application for an unorthodox location as proposed above.

By: \_\_\_\_\_ Date: \_\_\_\_\_

PE6



OIL CONSERVATION DIVISION

STATE OF NEW MEXICO  
ENERGY AND MINERALS DEPARTMENT

P. O. BOX 2088  
SANTA FE, NEW MEXICO 87301

Form C-102  
Revised 10-1-78

All distances must be from the outer boundaries of the Section.

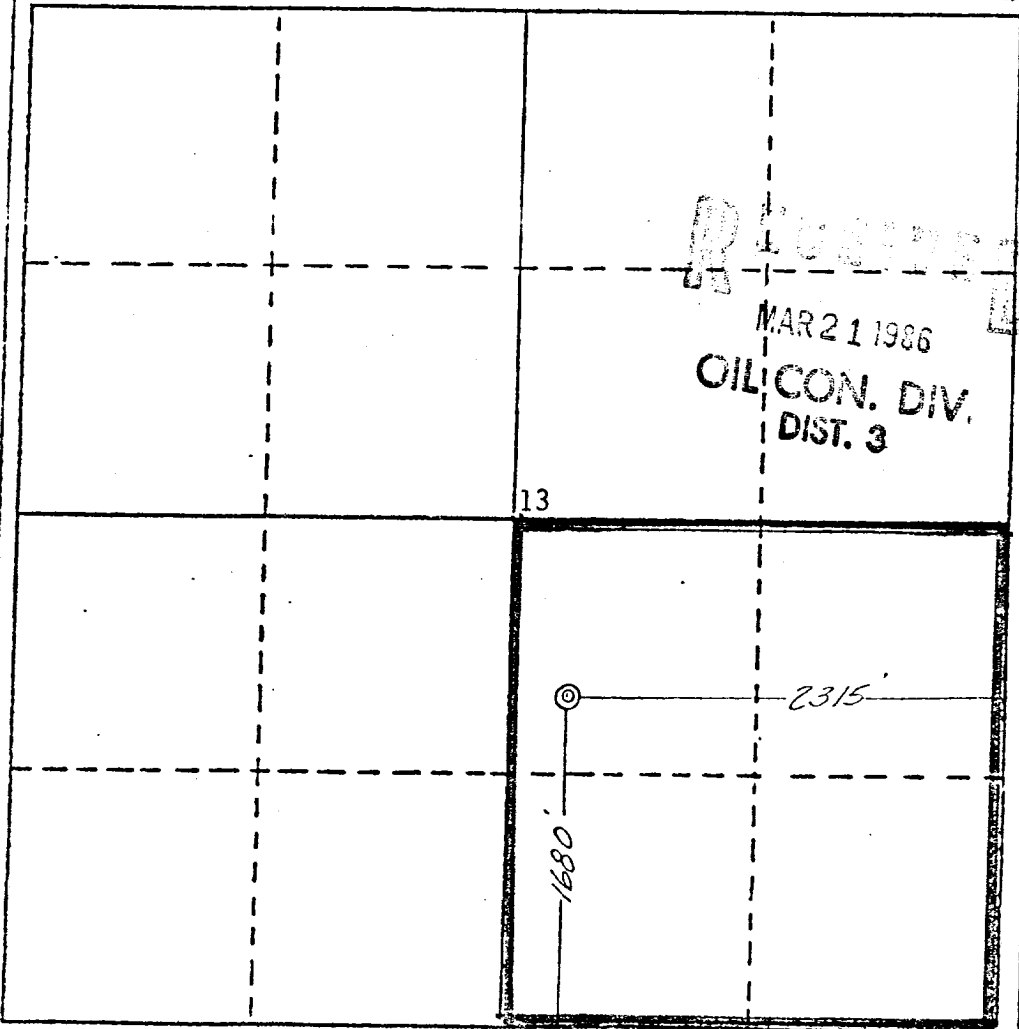
Operator <b>AMOCO PRODUCTION COMPANY</b>		Lease <b>GALLEGOS CANYON UNIT</b>			Well No. <b># 401</b>
Unit Letter <b>J</b>	Section <b>13</b>	Township <b>29 NORTH</b>	Range <b>13 WEST</b>	County <b>SAN JUAN</b>	
Actual Footage Location of Well: <b>1680</b> feet from the <b>SOUTH</b> line and <b>2315</b> feet from the <b>EAST</b> line					
Ground Level Elev. <b>5422</b>	Producing Formation <b>Pictured Cliffs</b>	Pool <b>W. Kutz Pictured Cliff Ext</b>		Dedicated Acreage <b>160</b> Acres	

- Outline the acreage dedicated to the subject well by colored pencil or hachure marks on the plat below.
- If more than one lease is dedicated to the well, outline each and identify the ownership thereof (both as to working interest and royalty).
- If more than one lease of different ownership is dedicated to the well, have the interests of all owners been consolidated by communitization, unitization, force-pooling, etc?

Yes  No If answer is "yes," type of consolidation Unitized

If answer is "no," list the owners and tract descriptions which have actually been consolidated. (Use reverse side of this form if necessary.)

No allowable will be assigned to the well until all interests have been consolidated (by communitization, unitization, forced-pooling, or otherwise) or until a non-standard unit, eliminating such interests, has been approved by the Division.



CERTIFICATION

I hereby certify that the information contained herein is true and complete to the best of my knowledge and belief.

*B. D. Shaw*


Name  
**B. D. Shaw**

Position  
**Adm. Supervisor**

Company  
**Amoco Production Co.**

Date  
**February 7, 1986**

I hereby certify that the location shown on this plat was plotted from field notes of actual surveys made by me or under my supervision, and that same is true, correct to the best of my knowledge and belief.

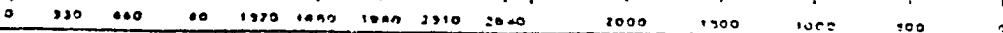


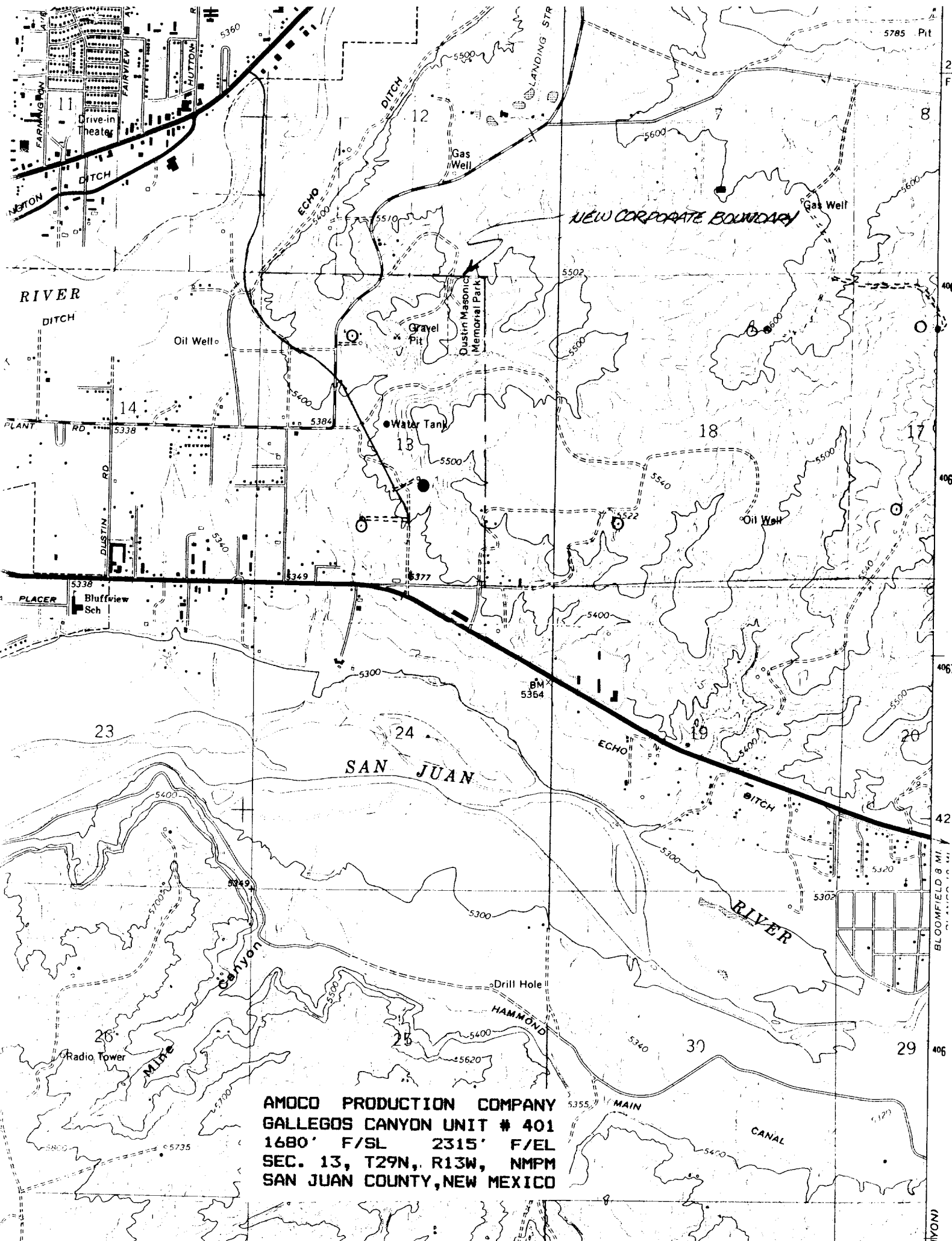
Date Surveyed  
**December 20, 1985**

Registered Professional Engineer and/or Land Surveyor  
*Gary D. Vann*  
**Gary D. Vann**

Certificate No.

**7016**





**AMOCO PRODUCTION COMPANY**  
**GALLEGOS CANYON UNIT # 401**  
 1680' F/SL 2315' F/EL  
 SEC. 13, T29N, R13W, NMPM  
 SAN JUAN COUNTY, NEW MEXICO

205  
FEE

4069

4068

4067

42

BLOOMFIELD 8 MI  
S. 100' x 100' 100'

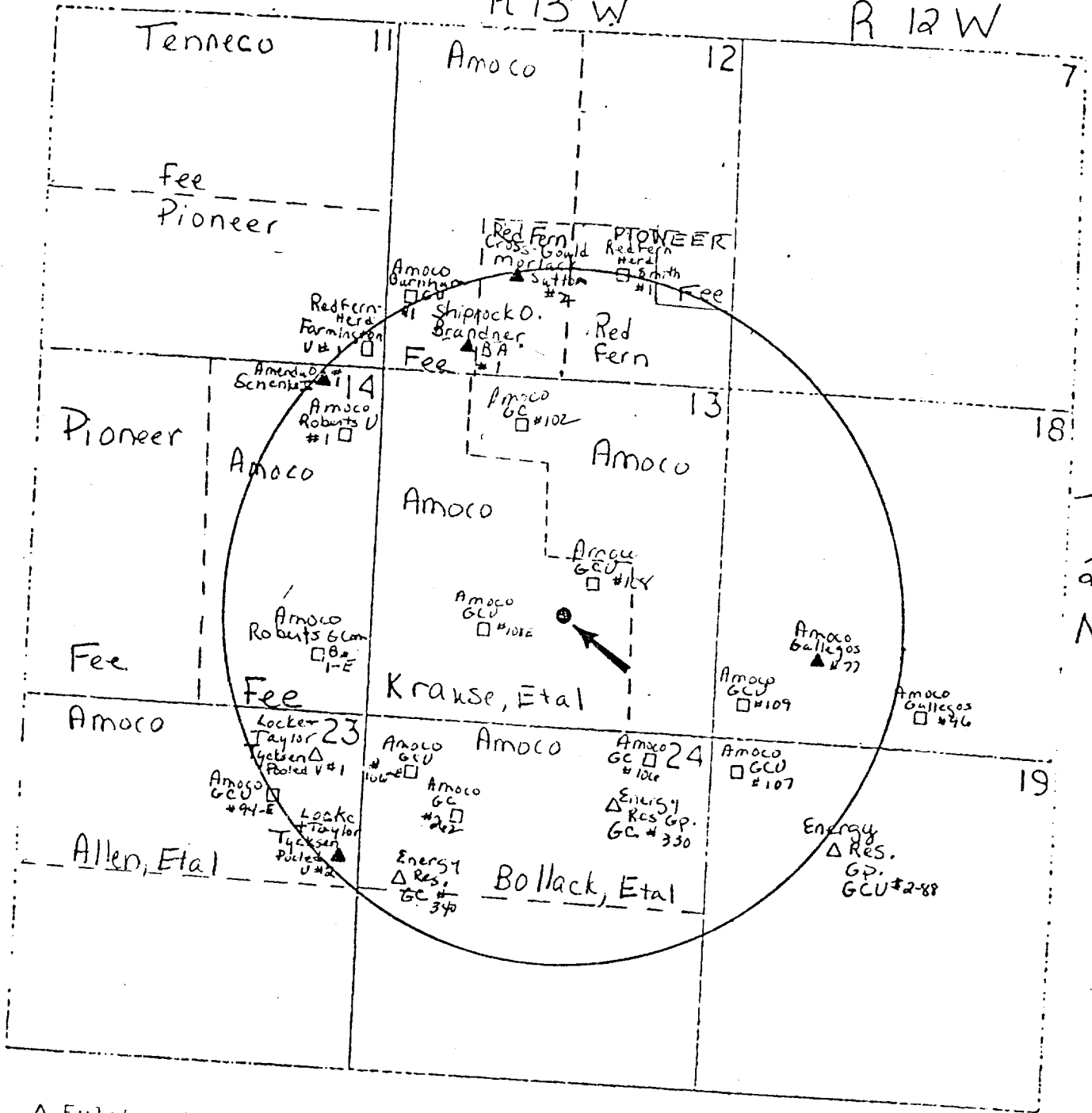
406

INYON

GALLEGOS CANYON UNIT #401

R 13 W

R 12 W



T 29 N

- △ Fulcher Kutz Pictured Cliff Wells
- Basin Dakota Wells
- ▲ Drilled and Abandoned Wells
- Proposed Well