



STATE OF NEW MEXICO

ENERGY, MINERALS AND NATURAL RESOURCES DEPARTMENT

OIL CONSERVATION DIVISION

GARREY CARRUTHERS
GOVERNOR

POST OFFICE BOX 2088
STATE LAND OFFICE BUILDING
SANTA FE, NEW MEXICO 87504
(505) 827-5800

April 29, 1988

Meridian Oil, Inc.
P.O. Box 4289
Farmington, NM 87499-4289

Attention: Peggy Doak

Administrative Order NSL-2509

Dear Ms. Doak:

Reference is made to your application for a non-standard location for your Howell K Well No. 300 to be located 1990 feet from the South line and 1175 feet from the East line (Unit 1) of Section 15, Township 30 North, Range 8 West, NMPM, Wildcat Fruitland Pool, San Juan County, New Mexico. The SE/4 of said Section 15 shall be dedicated to the well.

By authority granted me under the provisions of Rule 104 F(1), the above-described unorthodox location is hereby approved.

Sincerely,

A handwritten signature in black ink, appearing to read "William J. Lemay".

WILLIAM J. LEMAY,
Director

WJL/DRC/ag

cc: Oil Conservation Division - Aztec

RECEIVED
MAY 9 6 1988
OIL CON. DIV.
DIST. 3

MERIDIAN OIL

*Look at this!
on the ground*

March 25, 1988

Mr. William LeMay
New Mexico Oil Conservation Division
Post Office Box 2088
Santa Fe, New Mexico 87501

Dear Mr. LeMay:

This is a request for administrative approval for an unorthodox gas well location in the Undesignated Fruitland Pool.

It is intended to locate the Meridian Oil Inc.'s Howell K #300 at 1990' from the South line and 1175' from the East line of Section 15, T-30-N, R-8-W, San Juan County, New Mexico.

A cathodic bed necessitates the unorthodox location in the southeast quarter of this section.

A copy of this application is being submitted to all offset operators by certified mail with a request that they furnish your Santa Fe office with a Waiver of Objection, and return one copy to this office.

Plats showing the proposed well location and the terrain in Section 15, along with an ownership plat, are attached.

Sincerely yours,



Peggy Doak

encl.

WAIVER

_____ hereby waives objection to Meridian Oil Inc.'s application for an unorthodox location for their Howell K #300 as proposed above.

By: _____

Date: _____

cc: Tenneco Oil

RECEIVED
MARCH 31 1988
OIL CON. DIV.
DIST. 3

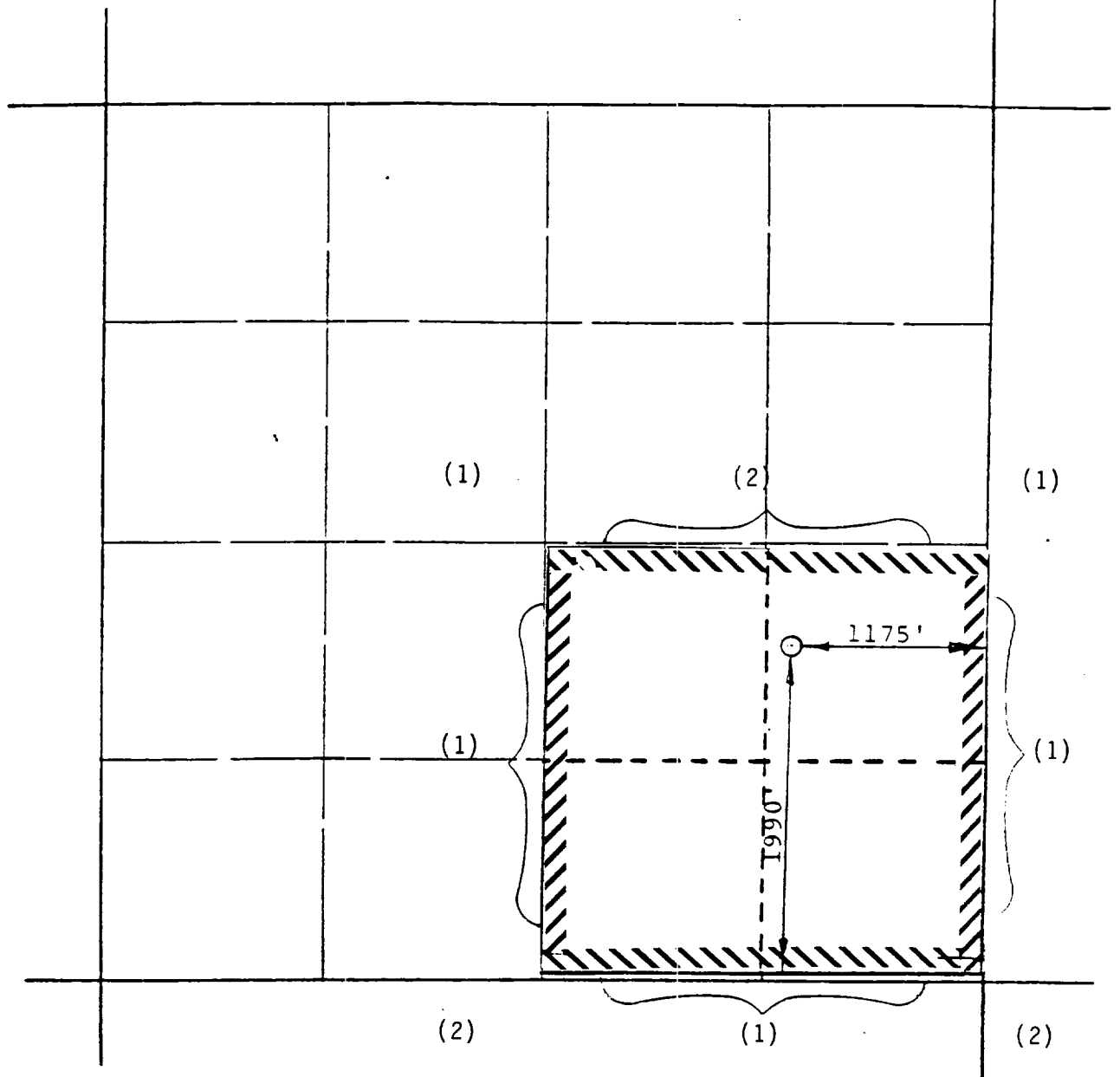
MERIDIAN OIL INC.

Well Name Howell K #300, Undesignated Fruitland

Footage----- 1990' FSL, 1175' FEL

APPLICATION FOR NON-STANDARD LOCATION

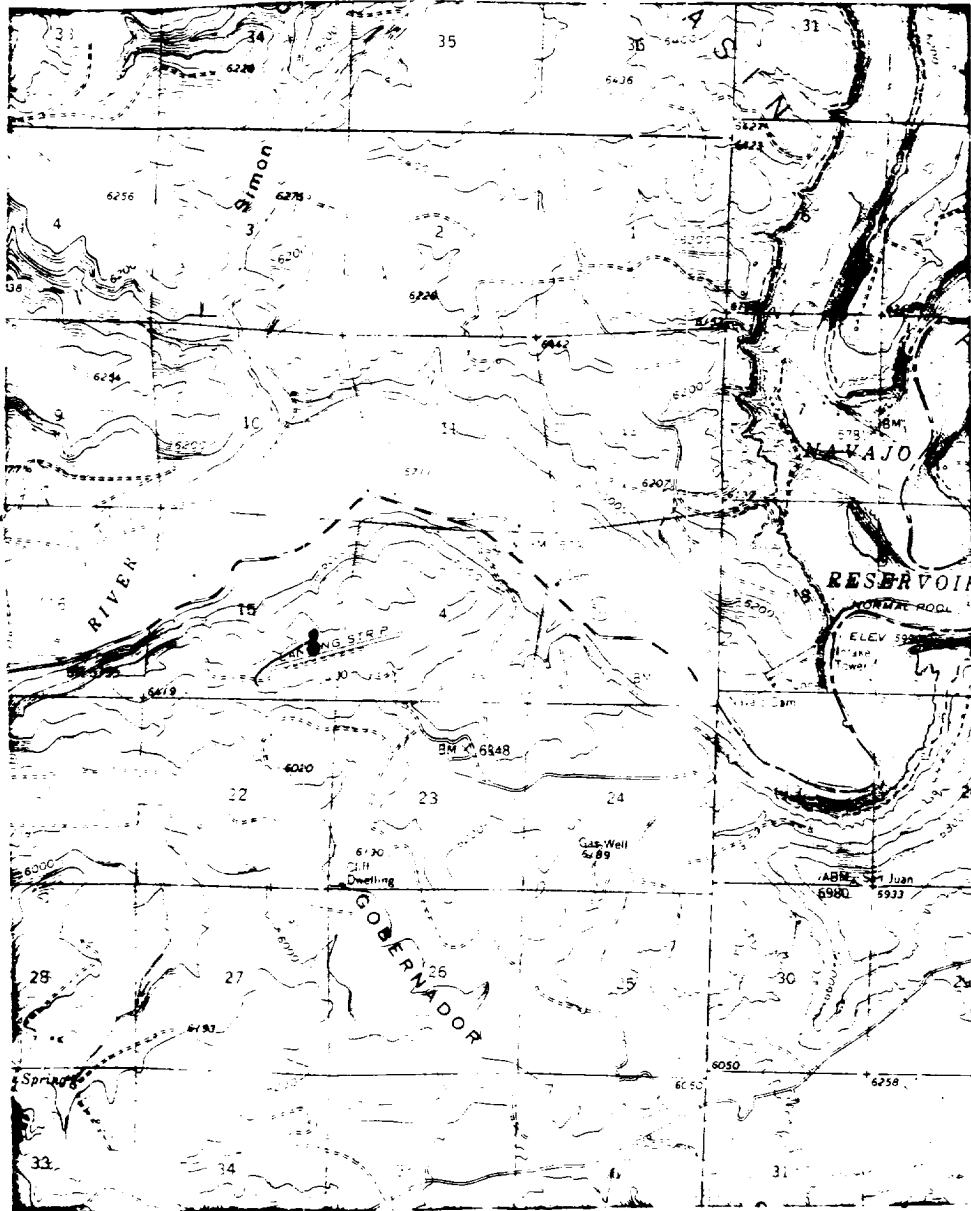
County San Juan State New Mexico Section 15 Township 30N Range 8W



REMARKS: OFFSET OPERATORS

(1) Tenneco Oil Company

(2) Meridian Oil Inc.



Map #2

LEGEND OF RIGHT-OF-WAYS

EXISTING ROADS

EXISTING PIPELINES

EXISTING ROAD & PIPELINE

PROPOSED ROADS

PROPOSED PIPELINES

PROPOSED ROAD & PIPELINE

OIL CONSERVATION DIVISION

STATE OF NEW MEXICO
ENERGY AND MINERALS DEPARTMENTP. O. BOX 2088
SANTA FE, NEW MEXICO 87501Form C-102
Revised 10-1-78

All distances must be from the outer boundaries of the Section.

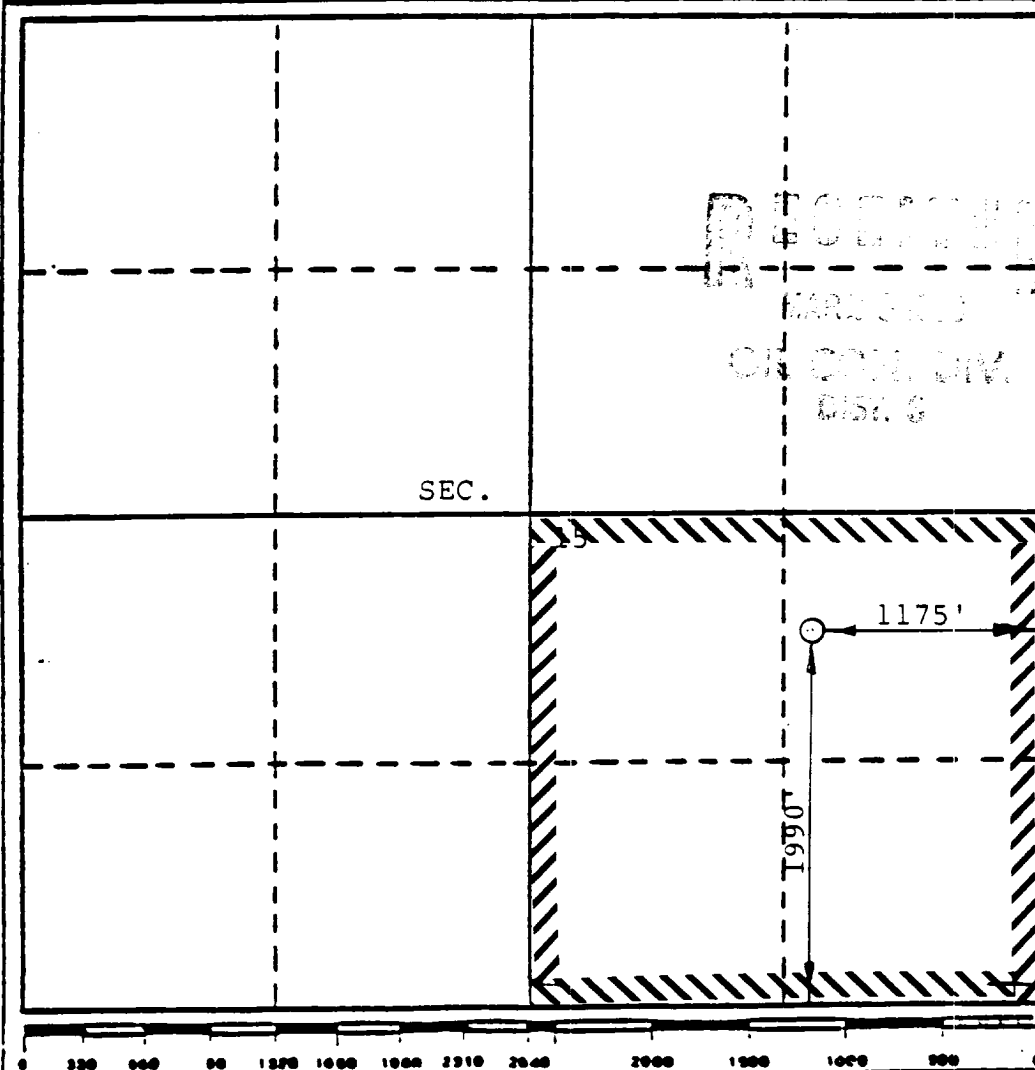
Operator MERIDIAN OIL, INC.			Lease HOWELL K (SF-078578A)			Well No. 300		
Unit Letter I	Section 15	Township 30-N		Range 8-W	County SAN JUAN			
Actual Footage Location of Well: 1990 feet from the SOUTH line and 1175 feet from the EAST line								
Ground Level Elev. 6437		Producing Formation Fruitland			Pool Undesignated		Dedicated Acres 160	Acres

1. Outline the acreage dedicated to the subject well by colored pencil or hatchure marks on the plat below.
2. If more than one lease is dedicated to the well, outline each and identify the ownership thereof (both as to working interest and royalty).
3. If more than one lease of different ownership is dedicated to the well, have the interests of all owners been consolidated by communitization, unitization, force-pooling, etc?

☐ Yes ☐ No If answer is "yes," type of consolidation _____

If answer is "no," list the owners and tract descriptions which have actually been consolidated. (Use reverse side of this form if necessary.) _____

No allowable will be assigned to the well until all interests have been consolidated (by communitization, unitization, forced-pooling, or otherwise) or until a non-standard unit, eliminating such interests, has been approved by the Division.
NOTE: UNORTHODOX LOCATION TO AVOID CATHODIC BED



CERTIFICATION

I hereby certify that the information contained herein is true and complete to the best of my knowledge and belief.

Name

Position

Drilling Clerk

Company

Meridian Oil Inc.

Date

ISAAC L. WEAVER
REGISTERED PROFESSIONAL ENGINEER
AND/OR LAND SURVEYOR
NEW MEXICO
8966

MARCH 14, 1988

Date Surveyed

ISAAC L. WEAVER

Registered Professional Engineer
and/or Land Surveyor

Certificate No.

8966