

STATE OF NEW MEXICO

ENERGY, MINERALS AND NATURAL RESOURCES DEPARTMENT

OIL CONSERVATION DIVISION

6-30W-8W
ok
(9)

GARREY CARRUTHERS
GOVERNOR

POST OFFICE BOX 2088
STATE LAND OFFICE BUILDING
SANTA FE, NEW MEXICO 87504
(505) 827-5800

April 13, 1989

Meridian Oil, Inc.
P.O. Box 4289
Farmington, NM 87499-4289

Attention: Peggy Bradfield

Amended Administrative Order NSP-1539

Dear Ms. Bradfield:

Reference is made to your application of March 13, 1989 to amend Administrative Order NSP-1539 dated August 29, 1988 to include provisions for a non-standard gas spacing and proration unit in the Basin-Fruitland Coal (Gas) Pool.


Under the provisions of Rule 6 of the Special Rules and Regulations for the Basin-Fruitland Coal (Gas) Pool, as promulgated by Division Order No. R-8768, said Administrative Order NSP-1539 is hereby amended and the following described 219.75 acre non-standard gas spacing and proration unit in said pool is hereby approved.

SAN JUAN COUNTY, NEW MEXICO
TOWNSHIP 30 NORTH, RANGE 8 WEST, NMPM
Section 6: Lots 3, 4, 5, 6 and 7, SE/4 NW/4, E/2 SW/4

Said unit is to be dedicated to the Howell "G" Com Well No. 300 to be drilled at an unorthodox coal gas well location (previously authorized pursuant to Decretory Paragraph No. 4 of said Order No. R-8768) 1430 feet from the North line and 1090 feet from the West line (Unit F) of said Section 6.

All other provisions of Administrative Order NSP-1539 shall remain in full force and effect until further notice.

Sincerely,


William J. LeMay
Director

WJL/MES/ag

cc: Oil Conservation Division - Aztec
NM Oil & Gas Engineering Committee - Hobbs
US Bureau of Land Management - Farmington

RECEIVED

APR 18 1989

OIL CON. DIV.
SANTA FE, N.M.

MERIDIAN OIL

RECEIVED
MAR 08 1989
OIL CON. DIV.
DIST. 3

March 6, 1989

Mr. William LeMay
New Mexico Oil Conservation Division
Post Office Box 2088
Santa Fe, New Mexico 87504

Dear Mr. LeMay:


This is a request for administrative approval for a non-standard proration unit for a gas well location in the Basin Fruitland Coal Pool.

Meridian Oil Inc.'s Howell G Com #300 is located at 1430' from the North line and 1090' from the West line of Section 6, T-30-N, R-8-W, San Juan County, New Mexico.

A copy of this application is being submitted to all offset operators by certified mail with a request that they furnish your Santa Fe office with a Waiver of Objection, and return one copy to this office.

A plat showing the proposed well location and configuration of Section 6, along with an ownership plat, are attached.

Sincerely yours,



Peggy Bradfield

encl.

WAIVER

_____ hereby waives objection to Meridian Oil Inc.'s application for a non-standard proration unit for their Howell G Com #300 as proposed above.

By: _____

Date: _____

xc: Tenneco Oil
Union Texas Petroleum
Mesa Limited Partnership

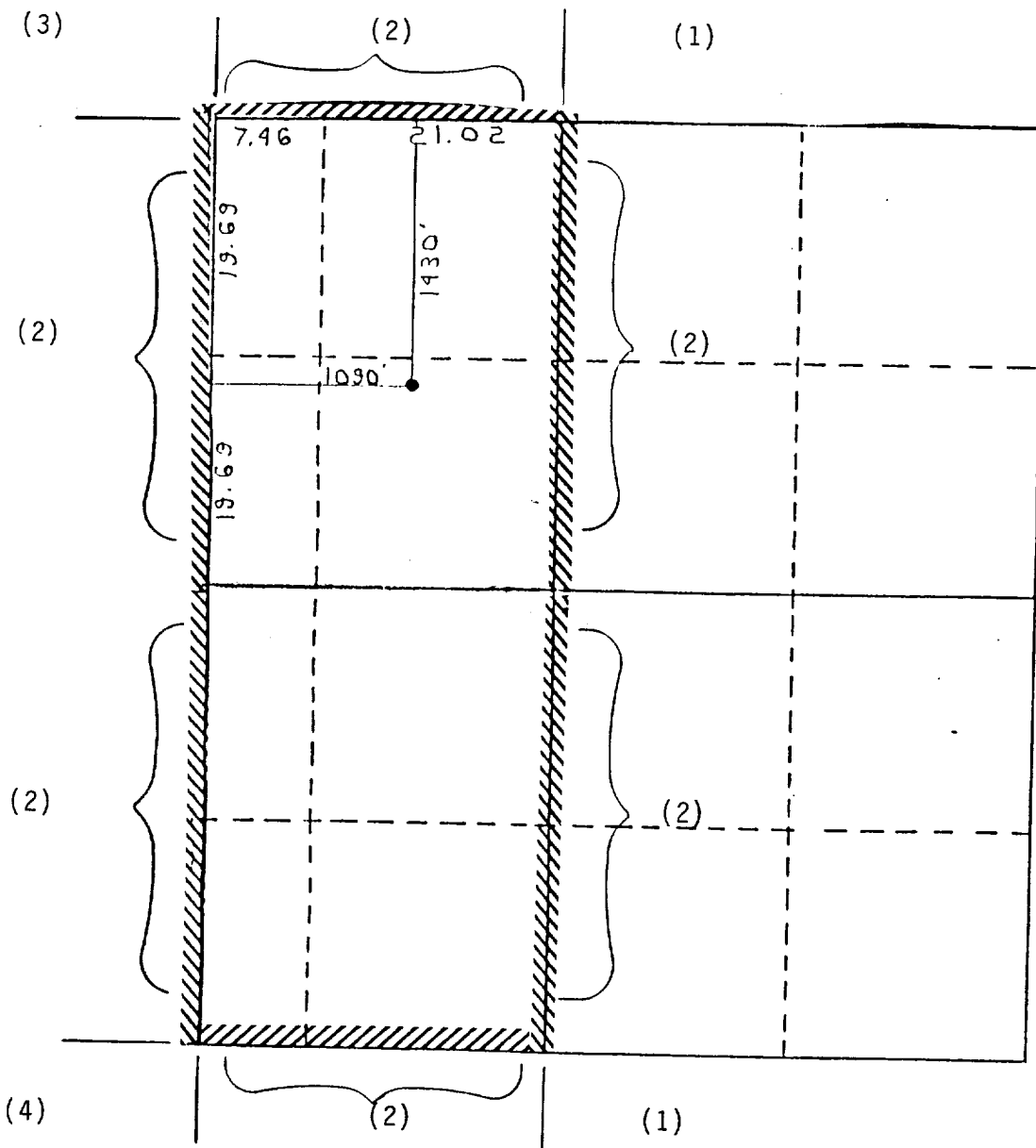
MERIDIAN OIL INC.

Well Name Howell G Com #300, Fruitland Coal

Footage---- 1430' FNL; 1090' FWL

APPLICATION FOR NON-STANDARD PRODUCTION UNIT

County San Juan State New Mexico Section 6 Township 30N Range 8W



REMARKS: OFFSET OPERATORS:

(1) Meridian Oil Inc.

(2) Tenneco Oil Company

(3) Mesa Limited Partnership

(4) Union Texas Petroleum

OIL CONSERVATION DIVISION

STATE OF NEW MEXICO
ENERGY AND MINERALS DEPARTMENTP. O. BOX 2088
SANTA FE, NEW MEXICO 37501Form C-102
Revised 10-1-78

All distances must be from the outer boundaries of the Section.


Operator Meridian Oil Co.			Lease Howell G (NM-012719)			Well No. 300		
Unit Letter F	Section 6	Township T30N	Range R8W	County San Juan				
Actual Footage Location of Wells: 1430 feet from the North line and 1090 feet from the West line								
Ground Level Elev. 6018		Producing Formation Fruitland Coal			Pool Basin		Dedicated Acreage: 219.7 Acres	

1. Outline the acreage dedicated to the subject well by colored pencil or hachure marks on the plat below.
2. If more than one lease is dedicated to the well, outline each and identify the ownership thereof (both as to working interest and royalty).
3. If more than one lease of different ownership is dedicated to the well, have the interests of all owners been consolidated by communitization, unitization, force-pooling, etc?

☐ Yes ☐ No If answer is "yes," type of consolidation _____

If answer is "no," list the owners and tract descriptions which have actually been consolidated. (Use reverse side of this form if necessary.) _____

No allowable will be assigned to the well until all interests have been consolidated (by communitization, unitization, forced-pooling, or otherwise) or until a non-standard unit, eliminating such interests, has been approved by the Division.



CERTIFICATION

I hereby certify that the information contained herein is true and complete to the best of my knowledge and belief.

Name

Regulatory Affairs

Position

Meridian Oil Inc.

Company

Date

I hereby certify that the well location shown on this plat was plotted from field notes of actual surveys made by me or under my supervision, and that the same is true and correct to the best of my knowledge and belief.

Registered Professional

Date Surveyed Land Surveyor

April 2, 1988

Registered Land Surveyor

R. Howard Daggett

Certificate No.

9679