

STATE OF NEW MEXICO
ENERGY, MINERALS AND NATURAL RESOURCES DEPARTMENT
OIL CONSERVATION DIVISION

KG

2-13
68
GARREY CARRUTHERS
GOVERNOR

POST OFFICE BOX 2088
STATE LAND OFFICE BUILDING
SANTA FE, NEW MEXICO 87504
(505) 827-5800

November 16, 1989

Blackwood & Nichols Co.
P.O. Box 1237
Durango, CO 81302

Attention: William F. Carr,
Operations Manager

RECEIVED
NOV 27 1989
OIL CON. DIV
DIST. 9

Amended Administrative Order NSL-2675


Dear Mr. Clark:

Reference is made to your application dated September 29, 1989 to amend Division Administrative Order NSL-2675 dated July 12, 1989, which authorized an unorthodox coal gas well location for your Northeast Blanco Unit Well No. 463 to be drilled 2510 feet from the South line and 2400 feet from the East line (Unit J) of Section 18, Township 30 North, Range 7 West, NMPM, Basin-Fruitland Coal Gas Pool, San Juan County, New Mexico.

It is my understanding that a change in the proposed well location is needed to accommodate the drilling pad. Therefore, by authority granted me under the provisions of Rule 8 of the Special Rules and Regulations for the Basin-Fruitland Coal Gas Pool, as promulgated by Division Order No. R-8768, the location for your proposed Well No. 463 to be drilled at an unorthodox coal gas well location 2485 feet from the South line and 2400 feet from the East line (Unit J) of said Section 18 is hereby approved.

All other provisions of said original order NSL-2675 shall remain in full force and effect until further notice.

Sincerely,


William J. LeMay
Director

cc: Oil Conservation Division - Aztec
NM Oil and Gas Engineering Committee - Hobbs
US Bureau of Land Management - Farmington



STATE OF NEW MEXICO
ENERGY AND MINERALS DEPARTMENT
OIL CONSERVATION DIVISION
AZTEC DISTRICT OFFICE

GARREY CARRUTHERS
GOVERNOR

1000 RIO BRAZOS ROAD
AZTEC, NEW MEXICO 87410
(505) 334-6178

Date: 10-17-89

Oil Conservation Division
P.O. Box 2088
Santa Fe, NM 87504-2088

Re: Proposed MC _____
Proposed DHC _____
Proposed NSL X _____
Proposed SWD _____
Proposed WFX _____
Proposed PMX _____

Gentlemen:

I have examined the application dated 10-2-89
for the Blackwood + Nichols N.E. B.U. #463
Operator Lease & Well No.

T-18-300-TW and my recommendations are as follows:
Unit, S-T-R

Approve

Yours truly,

Ernest Bernal

BLACKWOOD & NICHOLS CO., LTD.

P.O. BOX 1237

DURANGO, COLORADO 81302-1237

(303) 247-0728

September 29, 1989

New Mexico Oil Conservation Division
P. O. Box 2088
Santa Fe, New Mexico 87501

Attention: Mr. William LeMay

Re: Unorthodox Gas Well Location
Northeast Blanco Unit Well No. 463
2485' FSL, 2400' FEL
Section 18, T30N, R7W
San Juan County, New Mexico

Dear Mr. LeMay:

Blackwood & Nichols Co., Ltd. requests administrative approval of an exception to the footage requirements of Rule 7, R-8768, for the subject well located in the Basin Fruitland Coal pool.

This request is for exception due to topography. A vicinity map and C-102 are attached for your reference. The location cannot be moved to any standard location in the northeast quarter due to the proximity of Navajo Reservoir and the Navajo Marina.

The east half of Section 18, T30N, R7W will be dedicated to this well. All offset proration units are operated by Blackwood & Nichols Co., Ltd.

This well was previously approved under NSL-2675. However, it was necessary to move the location an additional 25' south to provide adequate location size.

Your prompt consideration of this request is appreciated.

Sincerely,

BLACKWOOD & NICHOLS CO., LTD.

William F. Clark

William F. Clark
Operations Manager

Attachments

✓cc: NMOCD, Aztec Office

RECEIVED
OCT 02 1989

OIL CONSERVATION DIVISION
P.O. Box 2088
Santa Fe, New Mexico 87504-2088

RECEIVED
OCT 02 1989

DISTRICT I
P.O. Box 1980, Hobbs, NM 88240

DISTRICT II
P.O. Drawer DD, Artesia, NM 88210

DISTRICT III
1000 Rio Brazos Rd., Aztec, NM 87410

WELL LOCATION AND ACREAGE DEDICATION PLAT
All Distances must be from the outer boundaries of the section

OIL CON. DIV
DIST. 3

Operator Blackwood and Nichols Co., LTD			Lease Northeast Blanco Unit		Well No. 463
Unit Letter J	Section 18	Township 30N	Range 7W	County San Juan	
Actual Footage Location of Well: 2485 feet from the South line and 2400 feet from the East line					
Ground level Elev. 6270' GL	Producing Formation Fruitland Coal		Pool Basin Fruitland Coal		Dedicated Acreage: 320 Acres

1. Outline the acreage dedicated to the subject well by colored pencil or hatchure marks on the plat below.

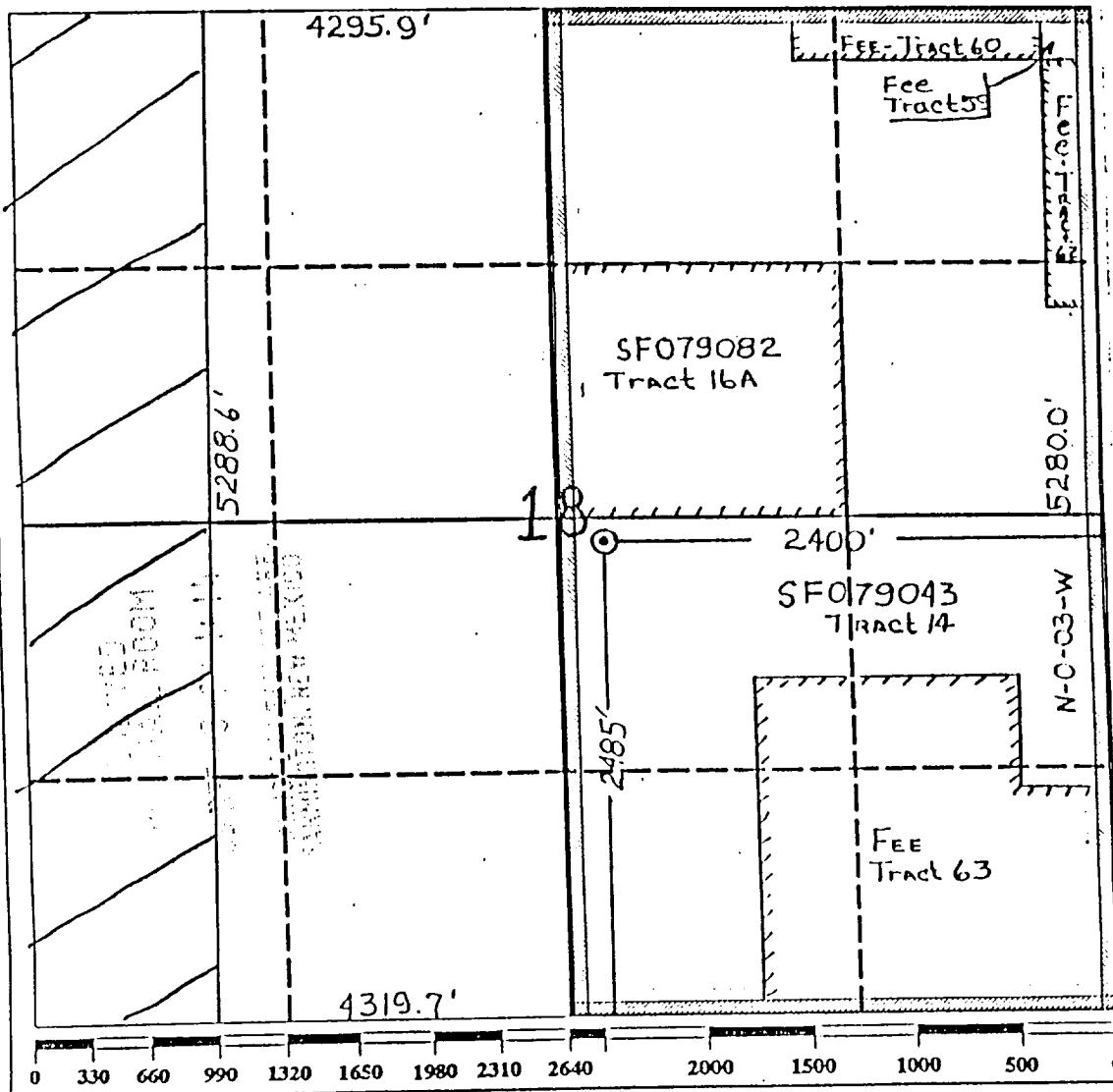
2. If more than one lease is dedicated to the well, outline each and identify the ownership thereof (both as to working interest and royalty).

3. If more than one lease of different ownership is dedicated to the well, have the interest of all owners been consolidated by communitization, unitization, force-pooling, etc.?

☒ Yes ☐ No If answer is "yes" type of consolidation **Unitization**

If answer is "no" list the owners and tract descriptions which have actually been consolidated. (Use reverse side of this form if necessary.)

No allowable will be assigned to the well until all interests have been consolidated (by communitization, unitization, forced-pooling, or otherwise) or until a non-standard unit, eliminating such interest, has been approved by the Division.



OPERATOR CERTIFICATION

I hereby certify that the information contained herein is true and complete to the best of my knowledge and belief.

Signature

William F. Clark

Printed Name

William F. Clark

Position

Operations Manager

Company

Blackwood & Nichols Co.

Date

Sept 2, 1989

SURVEYOR CERTIFICATION

I hereby certify that the well location shown on this plat was plotted from field notes, actual surveys made by me or under my supervision, and that the same is true and correct to the best of my knowledge and belief.

Date Surveyed

August 25, 1989

Signature & Seal of

Professional Surveyor

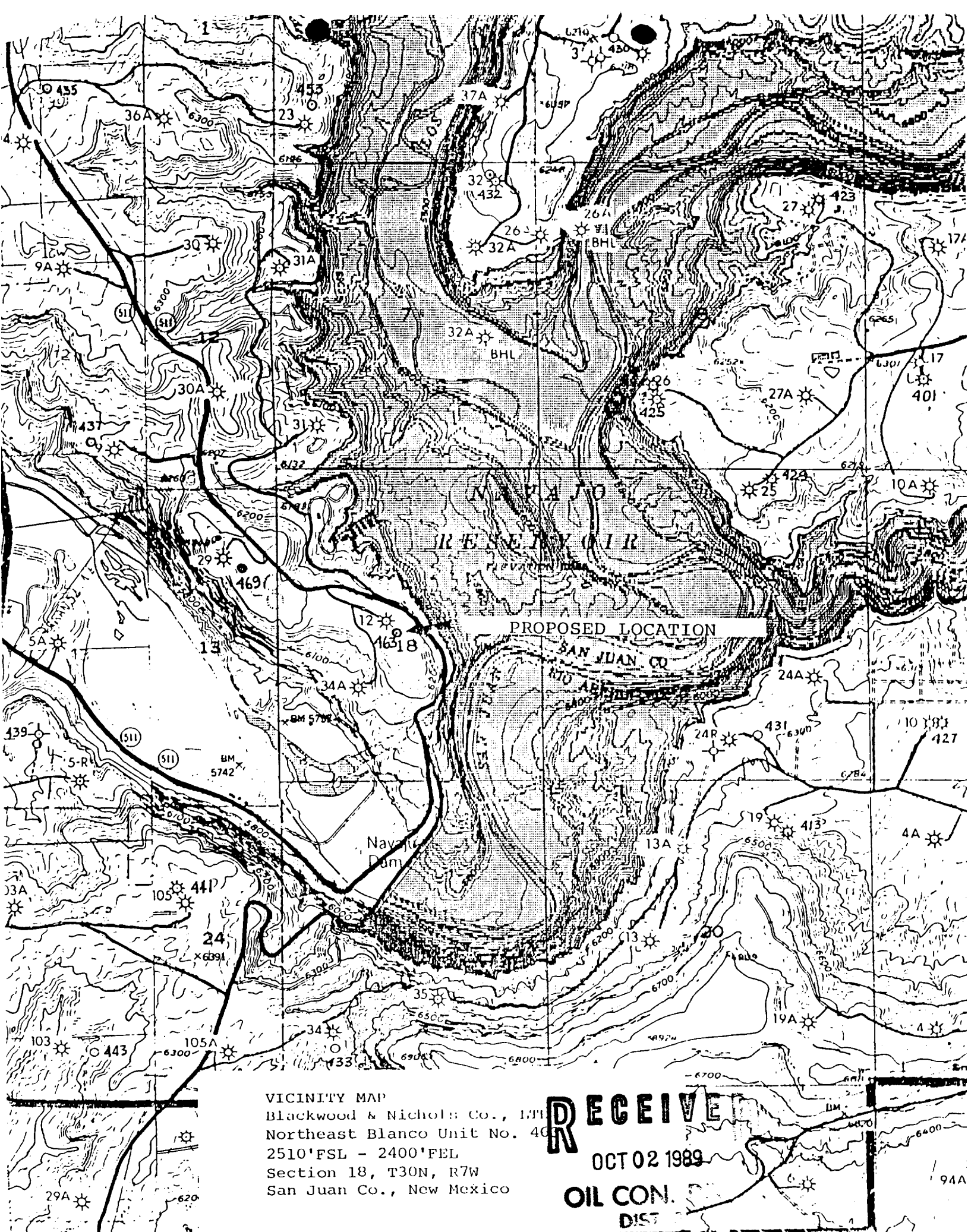
Moved in field with

ch/AUC/PL/COMP/ST/CO/

Certificate No. SEP 11 1989

FARMINGTON RESOURCE AND

11V



VICINITY MAP
Blackwood & Nichols Co., LTD.
Northeast Blanco Unit No. 40
2510'FSL - 2400'FEL
Section 18, T30N, R7W
San Juan Co., New Mexico

RECEIVED

OCT 02 1989

OIL CON.
DIST