

District I  
1625 N. French Dr., Hobbs, NM 88240  
District II  
1301 W. Grand Avenue, Artesia, NM 88210  
District III  
1000 Rio Brazos Rd., Aztec, NM 87410  
District IV  
1220 S. St. Francis Dr., Santa Fe, NM 87505

State of New Mexico  
Energy, Minerals & Natural Resources

Form C-104  
Reformatted July 20, 2001

Oil Conservation Division  
1220 South St. Francis Dr.  
Santa Fe, NM 87505

Submit to Appropriate District Office  
5 Copies

☐ AMENDED REPORT

**I. REQUEST FOR ALLOWABLE AND AUTHORIZATION TO TRANSPORT**

<sup>1</sup> Operator name and Address Burlington Resources Oil & Gas Company LP PO Box 4289 Farmington, New Mexico 87499		<sup>2</sup> OGRID Number 14538
		<sup>3</sup> Reason for Filing Code/ Effective Date Name change
<sup>4</sup> API Number 30-045-28846	<sup>5</sup> Pool Name Basin Fruitland Coal	<sup>6</sup> Pool Code 71629
<sup>7</sup> Property Code	<sup>8</sup> Property Name Howell C Com POW	<sup>9</sup> Well Number 300R

**II. <sup>10</sup> Surface Location**

Ul or lot no. A	Section 7	Township 30N	Range 8W	Lot.Idn	Feet from the 822	North/South Line North	Feet from the 899	East/West line East	County San Juan
--------------------	--------------	-----------------	-------------	---------	----------------------	---------------------------	----------------------	------------------------	--------------------

**<sup>11</sup> Bottom Hole Location**

UL or lot no.	Section	Township	Range	Lot Idn	Feet from the	North/South line	Feet from the	East/West line	County
<sup>12</sup> Lse Code F	<sup>13</sup> Producing Method Code Flowing	<sup>14</sup> Gas Connection Date	<sup>15</sup> C-129 Permit Number	<sup>16</sup> C-129 Effective Date	<sup>17</sup> C-129 Expiration Date				

**III. Oil and Gas Transporters**

<sup>18</sup> Transporter OGRID	<sup>19</sup> Transporter Name and Address	<sup>20</sup> POD	<sup>21</sup> O/G	<sup>22</sup> POD ULSTR Location and Description
9018	Giant Industries		O	
14538	Burlington Resources		G	

**IV. Produced Water**

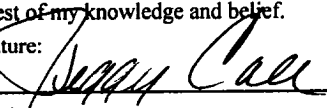


<sup>23</sup> POD	<sup>24</sup> POD ULSTR Location and Description
-------------------	--

**V. Well Completion Data**

<sup>25</sup> Spud Date	<sup>26</sup> Ready Date	<sup>27</sup> TD	<sup>28</sup> PBSD	<sup>29</sup> Perforations	<sup>30</sup> DHC, MC
<sup>31</sup> Hole Size	<sup>32</sup> Casing & Tubing Size	<sup>33</sup> Depth Set	<sup>34</sup> Sacks Cement		

**VI. Well Test Data**

<sup>35</sup> Date New Oil	<sup>36</sup> Gas Delivery Date	<sup>37</sup> Test Date	<sup>38</sup> Test Length	<sup>39</sup> Tbg. Pressure	<sup>40</sup> Csg. Pressure
<sup>41</sup> Choke Size	<sup>42</sup> Oil	<sup>43</sup> Water	<sup>44</sup> Gas	<sup>45</sup> AOF	<sup>46</sup> Test Method Flowing

<sup>47</sup> I hereby certify that the rules of the Oil Conservation Division have been complied with and that the information given above is true and complete to the best of my knowledge and belief. Signature: 		OIL CONSERVATION DIVISION Approved by: 	
Printed name: Peggy Cole		Title: 	
Title: Regulatory Supervisor (tlw)		Approval Date: MAY - 1 2002	
Date: 4/29/2002	Phone: (505)326-9700		