

District I
P.O. Box 1980, Hobbs, NM 88241-1980

District II
P.O. Drawer DD, Artesia, NM 88211-0719

District III
1000 Rio Brazos Rd., Aztec, NM 87410

District IV
P.O. Box 2088, Santa Fe, NM 87504-2088

State of New Mexico
Energy, Minerals & Natural Resources Department

Form C-104
Revised February 21, 1994

OIL CONSERVATION DIVISION

P.O. Box 2088
Santa Fe, NM 87504-2088

Instructions on back
Submit to Appropriate District Office
5 Copies

☐ AMENDED REPORT

I. REQUEST FOR ALLOWABLE AND AUTHORIZATION TO TRANSPORT

1 Operator name and Address Richardson Operating Company 1700 Lincoln, Suite 1700 Denver, CO 80203		2 OGRID Number 019219
		3 Reason for Filing Code NW
4 API Number 30 - 045-29198	5 Pool Name Kutz Pictured Cliffs, West	6 Pool Code 79680
7 Property Code 15895	8 Property Name ROPCO Federal 12	9 Well Number 2

II. 10 Surface Location

UL or lot no. H	Section 12	Township 29N	Range 13W	Lot. Idn	Feet from the 1630	North/South Line N	Feet from the 770	East/West Line E	County San Juan
---------------------------	----------------------	------------------------	---------------------	----------	------------------------------	------------------------------	-----------------------------	----------------------------	---------------------------

11 Bottom Hole Location

UL or lot no.	Section	Township	Range	Lot. Idn	Feet from the	North/South Line	Feet from the	East/West Line	County
12 Lse Code F	13 Producing Method Code F	14 Gas Connection Date	15 C-129 Permit Number	16 C-129 Effective Date	17 C-129 Expiration Date				

III. Oil and Gas Transporters

18 Transporter OGRID	19 Transporter Name and Address	20 POD	21 O/G	22 POD ULSTR Location and Description
007057	El Paso Natural Gas Company P.O. Box 1492 El Paso, Texas 79978	28140891	G	Gas Transporter

IV. Produced Water

23 POD 28140901	24 POD ULSTR Location and Description OIL CON. DIV. DIST. 3
---------------------------	---

V. Well Completion Data

25 Spud Date 10/20/94	26 Ready Date 11/28/94	27 TD 1630' KB	28 PBTD 1590' KB	29 Perforations 1478' to 1490' KB
30 Hole Size 12 1/4"	31 Casing & Tubing Size 8 5/8"	32 Depth Set 126'	33 Sacks Cement 140 sx Class B	
7 7/8"	5 1/2"	1622'	250 sx Class B	
	2 3/8"	1518'		

VI. Well Test Data

34 Date New Oil	35 Gas Delivery Date	36 Test Date 12/15/94	37 Test Length 24 hrs	38 Tbg. Pressure 70 psig	39 Csg. Pressure 247 psig
40 Choke Size 0.750"	41 Oil 0	42 Water 160	43 Gas 398	44 AOF	45 Test Method F

46 I hereby certify that the rules of the Oil Conservation Division have been complied with and that the information given above is true and complete to the best of my knowledge and belief.

Signature:

Dana L. Delventhal

Printed Name:

Dana L. Delventhal

Title:

Agent

Date:

January 17, 1995

Phone:

(505)326-4125

OIL CONSERVATION DIVISION

Approved by:

ORIGINAL SIGNED BY ERNIE BUSCH

Title:

DEPUTY OIL & GAS INSPECTOR, DIST. #3

Approval Date:

JAN 25 1995


47 If this is a change of operator fill in the OGRID number and name of the previous operator

Previous Operator Signature

Printed Name

Title

Date



LTR



Job separation sheet

District I
PO Box 1980, Hobbs, NM 88241-1980
District II
811 South First, Artesia, NM 88210
District III
1000 Rio Brazos Rd., Aztec, NM 87410
District IV
2040 South Pacheco, Santa Fe, NM 87505

State of New Mexico
Energy, Minerals & Natural Resources Department

OIL CONSERVATION DIVISION
2040 South Pacheco
Santa Fe, NM 87505

Form C-104
Revised October 18, 1994
Instructions on back
Submit to Appropriate District Office
5 Copies

☐ AMENDED REPORT

I. REQUEST FOR ALLOWABLE AND AUTHORIZATION TO TRANSPORT

Operator name and Address JN Exploration & Production 550 North 31st., Suite 300 Billings, MT 59103-7167		OGRID Number 148202
		Reason for Filing Code CH (9/1/95)
API Number 30 - 045-29198	Pool Name West Kutz Picture Cliffs	Pool Code 79680
Property Code 15895 / 2982	Property Name ROPCO Federal 12	Well Number 2

II. Surface Location

UL or lot no. H	Section 12	Township 29N	Range 13W	Lot Idn	Feet from the	North/South Line North	Feet from the	East/West line East	County San Juan
--------------------	---------------	-----------------	--------------	---------	---------------	---------------------------	---------------	------------------------	--------------------

Bottom Hole Location

UL or lot no. Same	Section	Township	Range	Lot Idn	Feet from the	North/South line	Feet from the	East/West line	County
Lse Code F	Producing Method Code F	Gas Connection Date	C-129 Permit Number	C-129 Effective Date	C-129 Expiration Date				

III. Oil and Gas Transporters

Transporter OGRID 007057	Transporter Name and Address El Paso Natural Gas Company 100 North Stanton El Paso, Texas 79901	POD 2814089	O/G G	POD ULSTR Location and Description

IV. Produced Water

POD 2814090	POD ULSTR Location and Description
----------------	------------------------------------

V. Well Completion Data

Spud Date	Ready Date	TD	PBTD	Perforations	DHC, DC, MC
Hole Size	Casing & Tubing Size	Depth Set	Sacks Cement		

VI. Well Test Data

Date New Oil	Gas Delivery Date	Test Date	Test Length	Tbg. Pressure	Csg. Pressure
Choke Size	Oil	Water	Gas	AOF	Test Method

I hereby certify that the rules of the Oil Conservation Division have been complied with and that the information given above is true and complete to the best of my knowledge and belief.

Signature: *Steve Hanson*

Printed name: Steve Hanson

Title: Production Engineer

Date: 11/2/95

Phone: 406/248-2222

OIL CONSERVATION DIVISION

Approved by:

Title: SUPERVISOR DISTRICT #3

Approval Date:

NOV 2 9 1995

If this is a change of operator fill in the OGRID number and name of the previous operator
19219 Richardson Operating Company

Previous Operator Signature

Printed Name

Title

Date

John

Peter A. Gowan

V.P.

11-5-95

District I
PO Box 1980, Hobbs, NM 88241-1980
District II
811 South First, Artesia, NM 88210
District III
1000 Rio Brazos Rd., Aztec, NM 87410
District IV
2040 South Pacheco, Santa Fe, NM 87505

State of New Mexico
Energy, Minerals & Natural Resources Department

OIL CONSERVATION DIVISION
2040 South Pacheco
Santa Fe, NM 87505

Form C-104
Revised October 18, 1994
Instructions on back
Submit to Appropriate District Office
5 Copies

☐ AMENDED REPORT

I. REQUEST FOR ALLOWABLE AND AUTHORIZATION TO TRANSPORT

Operator name and Address JN Exploration & Production 550 North 31st St., Suite 300 Billings, MT 59103-7167		² OGRID Number 148202
		³ Reason for Filing Code CH (9/1/95)
⁴ API Number 30 - 045-29198	⁵ Pool Name Basin Fruitland Coal	⁶ Pool Code 71629
⁷ Property Code 15895 17482	⁸ Property Name ROPCO Federal 12	⁹ Well Number 2

II. ¹⁰ Surface Location

UL or lot no. H	Section 12	Township 29N	Range 13W	Lot Idn	Feet from the 1630	North/South Line North	Feet from the 770	East/West line East	County San Juan
--------------------	---------------	-----------------	--------------	---------	-----------------------	---------------------------	----------------------	------------------------	--------------------

¹¹ Bottom Hole Location

UL or lot no. Same	Section	Township	Range	Lot Idn	Feet from the	North/South line	Feet from the	East/West line	County
¹² Lse Code F	¹³ Producing Method Code F	¹⁴ Gas Connection Date	¹⁵ C-129 Permit Number	¹⁶ C-129 Effective Date	¹⁷ C-129 Expiration Date				

III. Oil and Gas Transporters

¹⁸ Transporter OGRID 007057	¹⁹ Transporter Name and Address El Paso Natural Gas Company 100 North Stanton El Paso, Texas 79902	²⁰ POD 2814089	²¹ O/G G	²² POD ULSTR Location and Description

IV. Produced Water

²³ POD 2814090	²⁴ POD ULSTR Location and Description
------------------------------	--

V. Well Completion Data

²⁵ Spud Date	²⁶ Ready Date	²⁷ TD	²⁸ PBTD	²⁹ Perforations	³⁰ DHC, DC, MC
³¹ Hole Size	³² Casing & Tubing Size	³³ Depth Set	³⁴ Sacks Cement		

VI. Well Test Data

³⁵ Date New Oil	³⁶ Gas Delivery Date	³⁷ Test Date	³⁸ Test Length	³⁹ Tbg. Pressure	⁴⁰ Csg. Pressure
⁴¹ Choke Size	⁴² Oil	⁴³ Water	⁴⁴ Gas	⁴⁵ AOF	⁴⁶ Test Method

⁴⁷ I hereby certify that the rules of the Oil Conservation Division have been complied with and that the information given above is true and complete to the best of my knowledge and belief.

Signature: Steve Hanson

Printed name: Steve Hanson

Title: Production Engineer

Date: 11/2/95 Phone: 406/248-2222

OIL CONSERVATION DIVISION

Approved by:

Title: SUPERVISOR DISTRICT #3

Approval Date:

NOV 29 1995

⁴⁸ If this is a change of operator fill in the OGRID number and name of the previous operator

19219

Richardson Operating Company

Previous Operator Signature


Printed Name

PETER A. GOWAN

Title

Date

U.P. 11-5-95



LTR



Job separation sheet

District I

1625 N. French Dr., Hobbs, NM 88240

District II

811 South First, Artesia, NM 88210

District III

1000 Rio Brazos Road, Aztec, NM 87410

District IV

2040 South Pacheco, Santa Fe, NM 87505

State of New Mexico
Energy Minerals and Natural Resources

Form C-104A

August 11, 2000

Oil Conservation Division

2040 South Pacheco

Santa Fe, NM 87505

Submit 1 copy of the final affected wells
list along with 2 copies of this form per
number of wells on that list to
appropriate District Office**Change of Operator**

Previous Operator Information:

OGRID: 148202Name: JN Exploration & ProductionAddress: 550 N. 31st Street, Suite 300Address: P. O. Box 7167City, State, Zip: Billings, MT 59103-7167

New Operator Information:


Effective Date: December 4, 2000New Ogrid: 025575New Name: Yates Petroleum CorporationAddress: 105 South Fourth Street

Address: _____

City, State, Zip: Artesia, NM 88210

I hereby certify that the rules of the Oil Conservation Division have been complied with and that the information on this form and the attached list of wells is true and complete to the best of my knowledge and belief.

New Operator

Signature: Tina HuertaPrinted name: Tina HuertaTitle: Engineering TechnicianDate: January 22, 2001 Phone: (505) 748-1471

Previous operator complete below:

Previous

Operator: JN EXPLORATION + PROD., LP

Previous

OGRID: 148202Signature: R. WallingPrinted Name: RICHARD WALLING**NMOCD Approval**

Signature: _____

Printed

Name: 218
SUPERVISOR DISTRICT #3

District: _____

MAR 19 2001

Date: _____

