

From: Ernie Busch
To: Mike Stogner
Subject: ROBERT L. BAYLESS (NSL)
Date: Tuesday, July 25, 1995 2:43PM
Priority: High

NORTHRIDGE #2
2137' FNL; 1067' FWL
E-03-29N-13W
RECOMMEND: APPROVAL

ROBERT L. BAYLESS

P. O. BOX 168
FARMINGTON, NM 87499

FAX NO
(505) 326-6911

OFFICE NO
(505) 326-2659

July 13, 1995

Mr. William J. LeMay
New Mexico Oil Conservation Division
P.O.Box 2088
Santa Fe, New Mexico 87504

RE: Request for Administrative Approval
for an Unorthodox Pictured Cliffs Location
Northridge #2
2137' FNL & 1067' FWL
Section 3-T29N-R13W
San Juan County, New Mexico

RECEIVED
JUL 17 1995
OIL CON. DIV.
DIST. 3

Gentlemen:

Robert L. Bayless requests administrative approval of an unorthodox Pictured Cliffs gas well. This well is to be drilled within the Farmington city limits, and the location was picked to minimize the intrusion upon existing development of the surface owners. All legal locations within this quarter section interfered with planned or existing development of streets and housing, or topographic problems.

Enclosed please find a map showing the ownership of the leases around this well, along with existing wells. Also enclosed is an acreage dedication plat for this well and copies of this letter which were sent to offset leaseholders. As per NMOCD regulations, by copy of this letter to offset leaseholders, Robert L. Bayless is asking offset leaseholders that they waive any objection to this Pictured Cliffs unorthodox location.

I believe this request provides all of the information required by NMOCD regulations for approval of an unorthodox location. If any other information is required, please contact me at the letterhead phone number. Thank you for your consideration of this request.

Sincerely,



Price M. Bayless

enclosures

Copy by Return Receipt Requested:

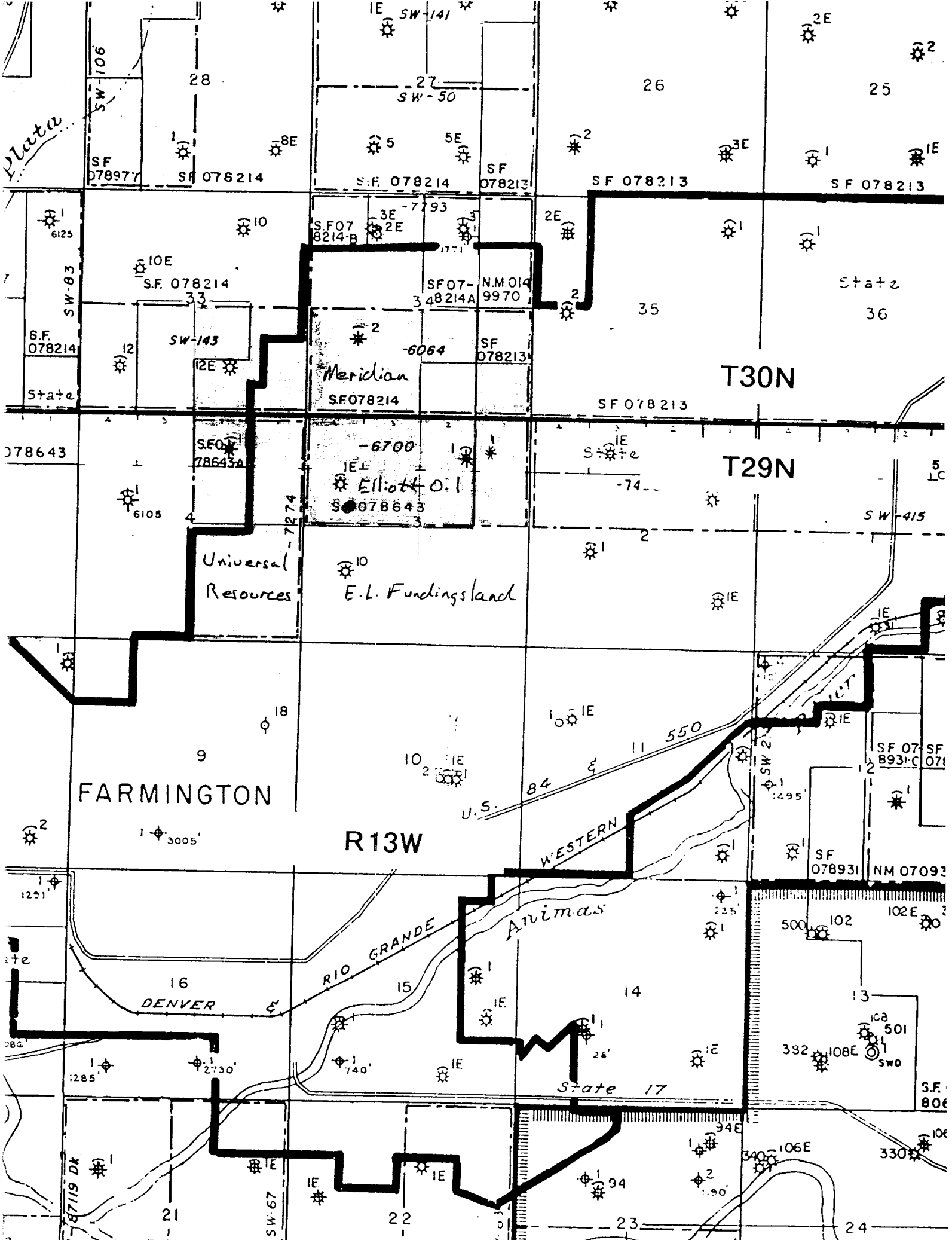
Elliott Oil Company
Meridian Oil Company
Universal Resources Corporation
E. L. Fundingsland, Jr.

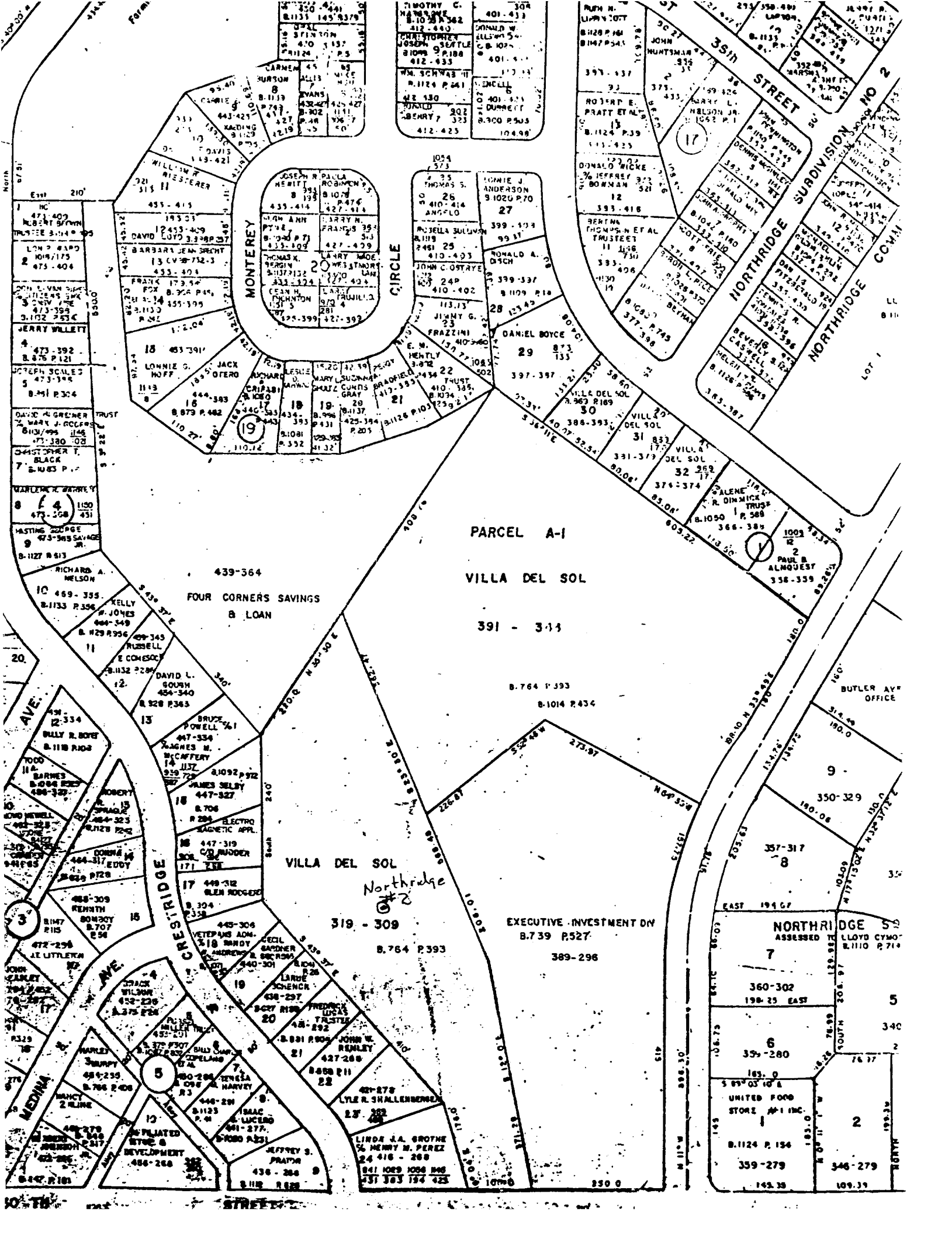
Copy: Aztec NMOCD

The undersigned has no objection to the above location. If you concur and have no objection, please sign and return one copy of this letter to the NMOCD in Santa Fe and one copy to our office.

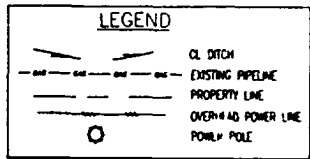
Meridian Oil Inc.

Date

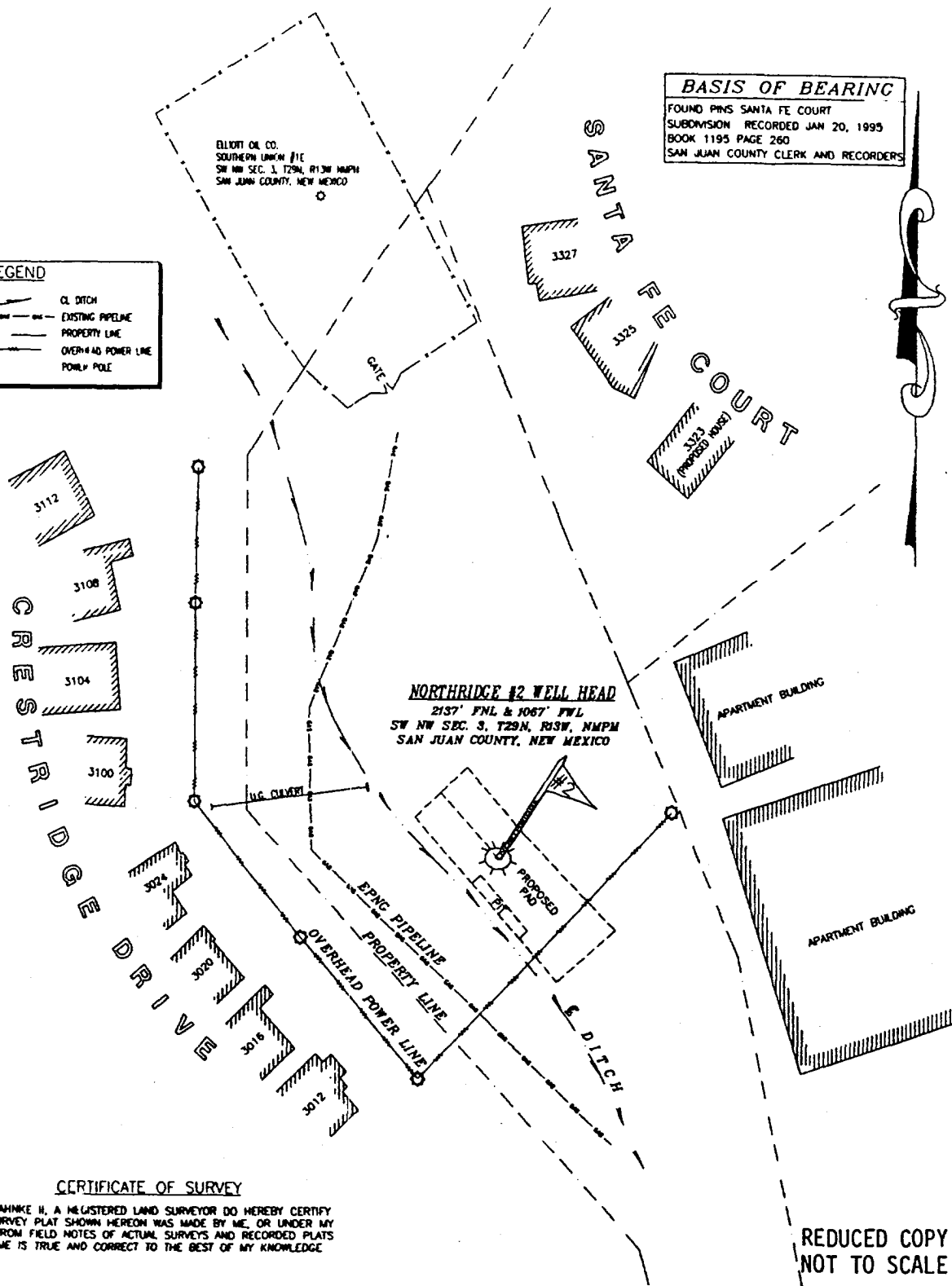




SITE PLAN



BASIS OF BEARING
 FOUND PINS SANTA FE COURT
 SUBDIVISION RECORDED JAN 20, 1995
 BOOK 1195 PAGE 260
 SAN JUAN COUNTY CLERK AND RECORDERS



CERTIFICATE OF SURVEY

I, WILLIAM MAHRIE II, A REGISTERED LAND SURVEYOR DO HEREBY CERTIFY THAT THE SURVEY PLAT SHOWN HEREON WAS MADE BY ME, OR UNDER MY DIRECTION, FROM FIELD NOTES OF ACTUAL SURVEYS AND RECORDED PLATS AND THE SAME IS TRUE AND CORRECT TO THE BEST OF MY KNOWLEDGE AND BELIEF.

WILLIAM MAHRIE II DATE NEW MEXICO P.L.S. 8466
 UNLESS SIGNED, SEALED AND DATED THIS IS A PRELIMINARY PLAT

REDUCED COPY
 NOT TO SCALE

REV.	DATE	REVISION	APPROV.

Scale: 1"=50' Drawn By: TONY PEARL Checked By: B.M. File: WAPIL95PUBAYLESS.DWG Date: APRIL 24TH 1995	ROBERT L. BAYLESS SITE PLAN AROUND PROPOSED NORTHBRIDGE #2 WELLHEAD IN SECTION 3, TOWNSHIP 29 NORTH, RANGE 13 WEST OF THE NEW MEXICO PRINCIPAL MERIDIAN, SAN JUAN COUNTY, NEW MEXICO	SITE PLAN CLIENT: ROBERT L. BAYLESS P.O. BOX 188 FARMINGTON, NEW MEXICO 87408	Powers Elevation Co., Inc. LAND SURVEYORS 13200 E. HARRIS AVE., SUITE 113 (335) 371-2217 AURORA, CO. 80014 1-800-224-2860
	1"=50' 1"=50' 1"=50'		
	1"=50' 1"=50' 1"=50'		
	1"=50' 1"=50' 1"=50'		
	1"=50' 1"=50' 1"=50'		

District I
O Box 1980, Hobbs, NM 88241-1980
District II
O Drawer DD, Artesia, NM 88211-0719
District III
O 800 Rio Brazos Rd., Aztec, NM 87410
District IV
O Box 2088, Santa Fe, NM 87504-2088

State of New Mexico
Energy, Minerals & Natural Resources Department

OIL CONSERVATION DIVISION
PO Box 2088
Santa Fe, NM 87504-2088

Form C-102
Revised February 21, 1994
Instructions on back
Submit to Appropriate District Office
State Lease - 4 Copies
Fee Lease - 3 Copies

☐ AMENDED REPORT

WELL LOCATION AND ACREAGE DEDICATION PLAT

1 API Number		2 Pool Code		3 Pool Name	
				Undesignated PC	
4 Property Code		5 Property Name NORTHRIFF			6 Well Number 2
7 OGRID No. 13190		8 Operator Name ROBERT L. BAYLESS			9 Elevation 5508

10 Surface Location

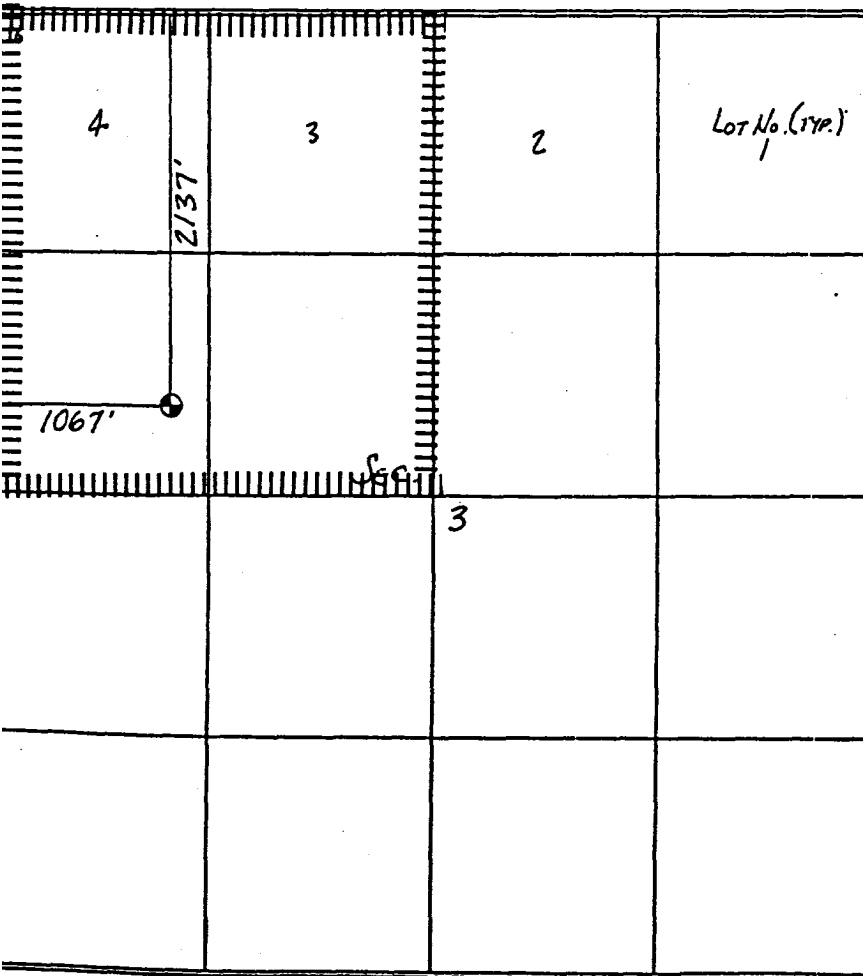


UL or lot no. E	Section 3	Township 29 N	Range 13 W	Lot Idn	Feet from the 2137	North/South line North	Feet from the 1067	East/West line West	County San Juan
--------------------	--------------	------------------	---------------	---------	-----------------------	---------------------------	-----------------------	------------------------	--------------------

11 Bottom Hole Location If Different From Surface

UL or lot no.	Section	Township	Range	Lot Idn	Feet from the	North/South line	Feet from the	East/West line	County

12 Dedicated Acres	13 Joint or Infill	14 Consolidation Code	15 Order No.

NO ALLOWABLE WILL BE ASSIGNED TO THIS COMPLETION UNTIL ALL INTERESTS HAVE BEEN CONSOLIDATED
OR A NON-STANDARD UNIT HAS BEEN APPROVED BY THE DIVISION

				<p>17 OPERATOR CERTIFICATION</p> <p>I hereby certify that the information contained herein is true and complete to the best of my knowledge and belief</p> <p> Signature Price M. Bayless Printed Name Engineer Title 4-21-95 Date</p>	
<p>18 SURVEYOR CERTIFICATION</p> <p>I hereby certify that the well location shown on this plat was plotted from field notes of actual surveys made by me or under my supervision, and that the same is true and correct to the best of my belief.</p> <p>19 APR 1995 Date of Survey Signature and Seal of Professional Surveyer:  William P. Mahoney II Certificate Number 8466</p>					

ROBERT L. BAYLESS

P. O. BOX 168

FARMINGTON, NM 87499

FAX NO
(505) 326-6911

OFFICE NO
(505) 326-2659

July 13, 1995

Mr. William J. LeMay
New Mexico Oil Conservation Division
P.O.Box 2088
Santa Fe, New Mexico 87504

RE: Request for Administrative Approval
for an Unorthodox Pictured Cliffs Location
Northridge #2
2137' FNL & 1067' FWL
Section 3-T29N-R13W
San Juan County, New Mexico

Gentlemen:

Robert L. Bayless requests administrative approval of an unorthodox Pictured Cliffs gas well. This well is to be drilled within the Farmington city limits, and the location was picked to minimize the intrusion upon existing development of the surface owners. All legal locations within this quarter section interfered with planned or existing development of streets and housing, or topographic problems.

Enclosed please find a map showing the ownership of the leases around this well, along with existing wells. Also enclosed is an acreage dedication plat for this well and copies of this letter which were sent to offset leaseholders. As per NMOCD regulations, by copy of this letter to offset leaseholders, Robert L. Bayless is asking offset leaseholders that they waive any objection to this Pictured Cliffs unorthodox location.

I believe this request provides all of the information required by NMOCD regulations for approval of an unorthodox location. If any other information is required, please contact me at the letterhead phone number. Thank you for your consideration of this request.

Sincerely,



Price M. Bayless

enclosures

Copy by Return Receipt Requested:

Elliott Oil Company
Meridian Oil Company
Universal Resources Corporation
E. I. Fundingsland, Jr.

Copy: Aztec NMOCD

The undersigned has no objection to the above location. If you concur and have no objection, please sign and return one copy of this letter to the NMOCD in Santa Fe and one copy to our office.

E.L. Fundingsland, Jr.

Date

ROBERT L. BAYLESS

P. O. BOX 168
FARMINGTON, NM 87499

FAX NO
(505) 326-6911

OFFICE NO
(505) 326-2659

July 13, 1995

Mr. William J. LeMay
New Mexico Oil Conservation Division
P.O.Box 2088
Santa Fe, New Mexico 87504

RE: Request for Administrative Approval
for an Unorthodox Pictured Cliffs Location
Northridge #2
2137' FNL & 1067' FWL
Section 3-T29N-R13W
San Juan County, New Mexico

Gentlemen:

Robert L. Bayless requests administrative approval of an unorthodox Pictured Cliffs gas well. This well is to be drilled within the Farmington city limits, and the location was picked to minimize the intrusion upon existing development of the surface owners. All legal locations within this quarter section interfered with planned or existing development of streets and housing, or topographic problems.

Enclosed please find a map showing the ownership of the leases around this well, along with existing wells. Also enclosed is an acreage dedication plat for this well and copies of this letter which were sent to offset leaseholders. As per NMOCD regulations, by copy of this letter to offset leaseholders, Robert L. Bayless is asking offset leaseholders that they waive any objection to this Pictured Cliffs unorthodox location.

I believe this request provides all of the information required by NMOCD regulations for approval of an unorthodox location. If any other information is required, please contact me at the letterhead phone number. Thank you for your consideration of this request.

Sincerely,



Price M. Bayless

enclosures

Copy by Return Receipt Requested:
Elliott Oil Company
Meridian Oil Company
Universal Resources Corporation
E. I. Fundingsland, Jr.
Copy: Aztec NMOCD

The undersigned has no objection to the above location. If you concur and have no objection, please sign and return one copy of this letter to the NMOCD in Santa Fe and one copy to our office.

Universal Resources Corporation

Date

ROBERT L. BAYLESS

P. O. BOX 188
FARMINGTON, NM 87499

FAX NO
(505) 328-6911

OFFICE NO
(505) 326-2659

July 13, 1995

Mr. William J. LeMay
New Mexico Oil Conservation Division
P.O.Box 2088
Santa Fe, New Mexico 87504

RE: Request for Administrative Approval
for an Unorthodox Pictured Cliffs Location
Northridge #2
2137' FNL & 1067' FWL
Section 3-T29N-R13W
San Juan County, New Mexico

Gentlemen:

Robert L. Bayless requests administrative approval of an unorthodox Pictured Cliffs gas well. This well is to be drilled within the Farmington city limits, and the location was picked to minimize the intrusion upon existing development of the surface owners. All legal locations within this quarter section interfered with planned or existing development of streets and housing, or topographic problems.

Enclosed please find a map showing the ownership of the leases around this well, along with existing wells. Also enclosed is an acreage dedication plat for this well and copies of this letter which were sent to offset leaseholders. As per NMOCD regulations, by copy of this letter to offset leaseholders, Robert L. Bayless is asking offset leaseholders that they waive any objection to this Pictured Cliffs unorthodox location.

I believe this request provides all of the information required by NMOCD regulations for approval of an unorthodox location. If any other information is required, please contact me at the letterhead phone number. Thank you for your consideration of this request.

Sincerely,



Price M. Bayless

enclosures

Copy by Return Receipt Requested:
Elliott Oil Company
Meridian Oil Company
Universal Resources Corporation
E. L. Fundingsland, Jr.
Copy: Aztec NMOCD

The undersigned has no objection to the above location. If you concur and have no objection, please sign and return one copy of this letter to the NMOCD in Santa Fe and one copy to our office.

Elliott Oil Company

Date

ROBERT L. BAYLESS

P. O. BOX 168
FARMINGTON, NM 87499

FAX NO
(505) 326-6911

OFFICE NO
(505) 326-2659

July 13, 1995

Mr. William J. LeMay
New Mexico Oil Conservation Division
P.O.Box 2088
Santa Fe, New Mexico 87504

RE: Request for Administrative Approval
for an Unorthodox Pictured Cliffs Location
Northridge #2
2137' FNL & 1067' FWL
Section 3-T29N-R13W
San Juan County, New Mexico

RECEIVED
JUL 17 1995
OIL CON. DIV.
DIST. 3

Gentlemen:

Robert L. Bayless requests administrative approval of an unorthodox Pictured Cliffs gas well. This well is to be drilled within the Farmington city limits, and the location was picked to minimize the intrusion upon existing development of the surface owners. All legal locations within this quarter section interfered with planned or existing development of streets and housing, or topographic problems.

Enclosed please find a map showing the ownership of the leases around this well, along with existing wells. Also enclosed is an acreage dedication plat for this well and copies of this letter which were sent to offset leaseholders. As per NMOCD regulations, by copy of this letter to offset leaseholders, Robert L. Bayless is asking offset leaseholders that they waive any objection to this Pictured Cliffs unorthodox location.

I believe this request provides all of the information required by NMOCD regulations for approval of an unorthodox location. If any other information is required, please contact me at the letterhead phone number. Thank you for your consideration of this request.

Sincerely,



Price M. Bayless

enclosures

Copy by Return Receipt Requested:

Elliott Oil Company
Meridian Oil Company
Universal Resources Corporation
E. L. Fundingsland, Jr.

Copy: Aztec NMOCD