

## **Ernie Busch**

---

**From:** Ernie Busch  
**To:** Mike Stogner  
**Subject:** ROBERT L BAYLESS(NSL)  
**Date:** Monday, March 25, 1996 8:47AM  
**Priority:** High

RIVERINE #1  
O-11-29N-13W  
1151'FSL;1995'FEL  
RECOMMEND: APPROVAL

INJECTION		PRODUCTION					DISPOSITION OF OIL, GAS, AND WATER									
7 POOL NO. AND NAME Property No. and Name Well No. & U-L-S-T-R API No.	C O D E	9 Volume	10 Pressure	C O D E	12 Barrels of oil/conden- sate Produced	13 Barrels of water Produced	14 MCF Gas Produced	15 Days Prod- uced	C O D E	17 Point of Disposition	18 Gas BTU or Oil API Gravity	19 Oil on hand at beginning of month	20 Volume (Bbls/ mcf)	21 Trans- porter OGRID	C O D E	23 Oil on hand at end of month
17620 DEVILS FORK MESAVERDE																
007752 Canyon Largo Unit NP																
348 13-06-24N-06W 30-039-23573	S				0	0	0	0								
349 K-08-24N-06W 30-039-23574	P				825	0	3757	31								
007775 Edna																
003R 1-07-24N-06W 30-039-23486	P				0	0	120	24								
007822 NCRA State																
001 E-16-24N-06W 30-039-05486	P				58	0	216	31								
003 L-16-24N-06W 30-039-05463	S				0	0	0	0								
004 J-16-24N-06W 30-039-82326	S				0	0	0	0								

**ROBERT L. BAYLESS**

P O BOX 168  
FARMINGTON NM 87499

FAX NO  
(505) 326-6911

OFFICE NO  
(505) 326-2659

March 1, 1995

Mr. William J. LeMay, Chairman  
New Mexico Oil Conservation Division  
2040 South Pacheco  
Santa Fe, New Mexico 87505

**Certified Mail - Return Receipt Requested**  
Amoco Production Company #P 269294788  
BHP Petroleum Inc. #P 269294789  
Hallwood Petroleum Inc. #P 269294790

RE: Request for Administrative Approval of  
an Unorthodox Pictured Cliffs Location  
Robert L. Bayless  
Riverine #1  
1151' FSL and 1995' FEL  
Section 11, T29N R13W  
San Juan County, New Mexico


Gentlemen:

Robert L. Bayless requests administrative approval of an unorthodox Pictured Cliffs formation gas well. We plan to drill the Riverine #1 in the Fulcher Kutz Pictured Cliffs Pool at 1151' FSL and 1995' FEL in Section 11 of T29N R13W. This staked location makes the well 158' too close to the north-south center line of Section 11. This well is located in the city limits of Farmington, NM, and has significant building development around it. This staked location is the only reasonable location we have found to drill a well in this 160 acre spacing unit. This location has been approved by the surface owner and by the Farmington City Council.

Enclosed with this request you will find a map showing the existing offsetting Pictured Cliffs wells to our proposed well as well as ownership of the Pictured Cliffs 160 acre proration units around it. Also enclosed you will find an acreage dedication plat for the Riverine #1 and copies of this letter which were sent to offset leaseholders. As per NMOCD regulations, by copy of this letter to offset leaseholders, Robert L. Bayless is asking offset leaseholders that they waive any objection to this Pictured Cliffs unorthodox location.

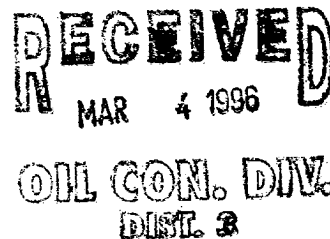
I believe this request provides all the information required by NMOCD regulations for an unorthodox location. If any other information is needed, please call. Your prompt response to this request is appreciated.

Yours Truly,

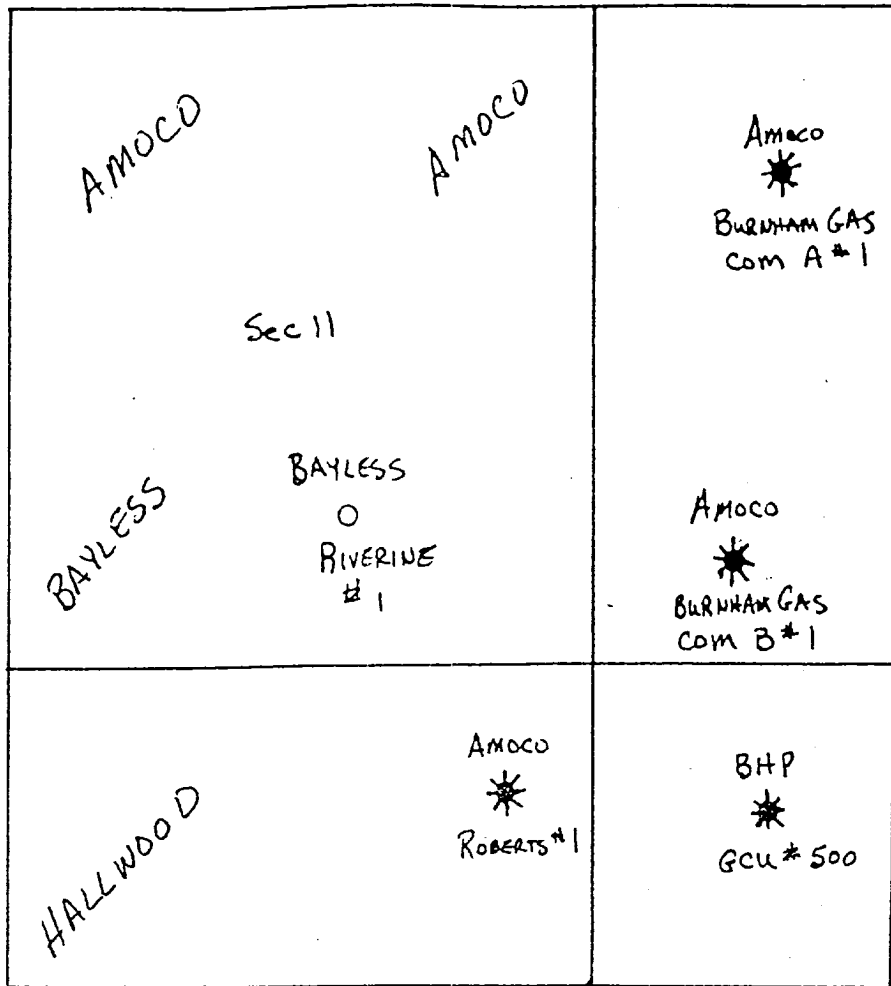


Kevin H. McCord  
Petroleum Engineer

enc.



T 29 N R 13 W



Sec 14  
N 1/2

Sec 12  
W 1/2

Sec 13  
NW 1/4

District I  
O Box 1980, Hobbs, NM 88241-1980  
District II  
O Drawer DD, Artesia, NM 88211-0719  
District III  
1000 Rio Brazos Rd., Aztec, NM 87410  
District IV  
PO Box 2088, Santa Fe, NM 87504-2088

State of New Mexico  
Energy, Minerals & Natural Resources Department

OIL CONSERVATION DIVISION  
PO Box 2088  
Santa Fe, NM 87504-2088

Form C-102  
Revised February 21, 1994  
Instructions on back  
Submit to Appropriate District Office  
State Lease - 4 Copies  
Fee Lease - 3 Copies

☐ AMENDED REPORT

WELL LOCATION AND ACREAGE DEDICATION PLAT

1 API Number		2 Pool Code		3 Pool Name Fulcher Kutz Pictured Cliffs	
4 Property Code		5 Property Name RIVERINE			6 Well Number 1
7 OGRID No. 019418		8 Operator Name ROBERT L. BAYLESS			9 Elevation 5326

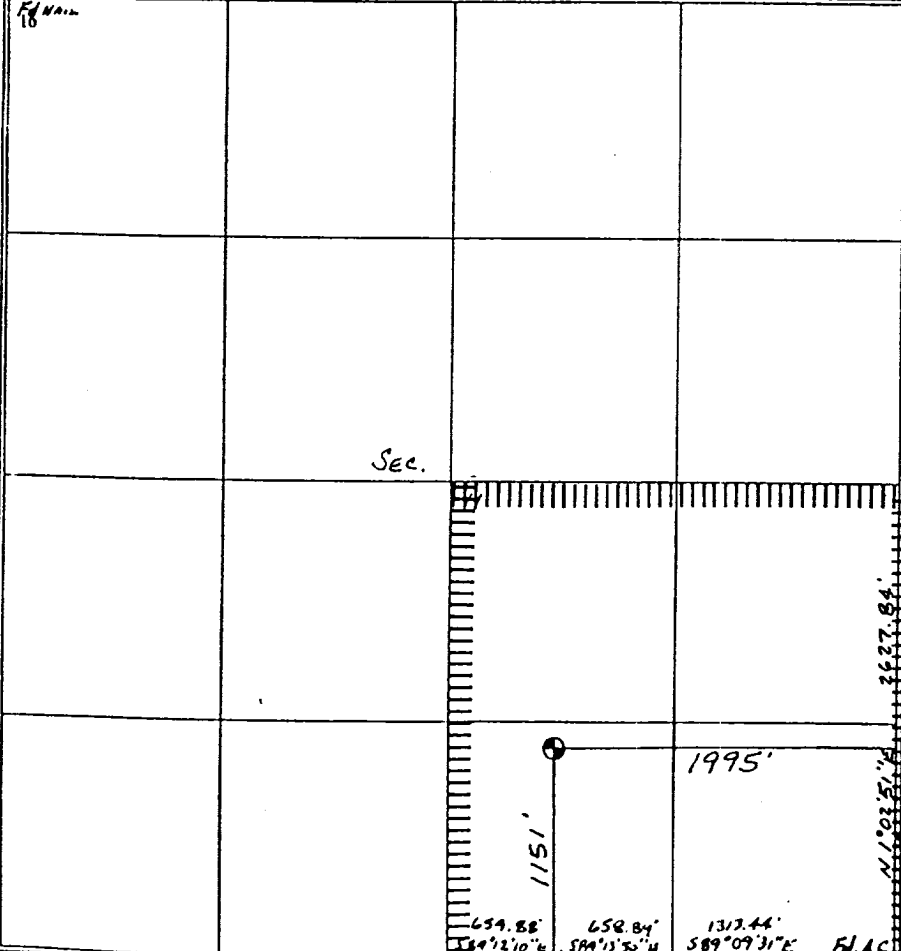


10 Surface Location

UL or lot no. 0	Section 11	Township 29 N	Range 13 W	Lot Idn	Feet from the 1151	North/South line South	Feet from the 1995	East/West line East	County San Juan
--------------------	---------------	------------------	---------------	---------	-----------------------	---------------------------	-----------------------	------------------------	--------------------

11 Bottom Hole Location If Different From Surface

UL or lot no.	Section	Township	Range	Lot Idn	Feet from the	North/South line	Feet from the	East/West line	County
12 Dedicated Acres									
13 Joint or Infill		14 Consolidation Code		15 Order No.					

NO ALLOWABLE WILL BE ASSIGNED TO THIS COMPLETION UNTIL ALL INTERESTS HAVE BEEN CONSOLIDATED  
OR A NON-STANDARD UNIT HAS BEEN APPROVED BY THE DIVISION

				<b>17 OPERATOR CERTIFICATION</b> I hereby certify that the information contained herein is true and complete to the best of my knowledge and belief.   Signature Price M. Bayless Printed Name Engineer Title 01/22/96 Date	
				<b>18 SURVEYOR CERTIFICATION</b> I hereby certify that the well location shown on this plat was plotted from field notes of actual surveys made by me or under my supervision, and that the same is true and correct to the best of my belief.  Date of Survey Signature and Seal of Professional Surveyor:  William E. Mahnke II Certificate Number 8466	

**ROBERT L. BAYLESS**

P. O. BOX 168  
FARMINGTON, NM 87499

FAX NO  
(505) 326-6911

OFFICE NO  
(505) 326-2659

March 1, 1995

Mr. William J. LeMay, Chairman  
New Mexico Oil Conservation Division  
2040 South Pacheco  
Santa Fe, New Mexico 87505

**Certified Mail - Return Receipt Requested**  
Amoco Production Company #P 269294788  
BHP Petroleum Inc. #P 269294789  
Hallwood Petroleum Inc. #P 269294790

RE: Request for Administrative Approval of  
an Unorthodox Pictured Cliffs Location  
Robert L. Bayless  
Riverine #1  
1151' FSL and 1995' FEL  
Section 11, T29N R13W  
San Juan County, New Mexico

Gentlemen:

Robert L. Bayless requests administrative approval of an unorthodox Pictured Cliffs formation gas well. We plan to drill the Riverine #1 in the Fulcher Kutz Pictured Cliffs Pool at 1151' FSL and 1995" FEL in Section 11 of T29N R13W. This staked location makes the well 158' too close to the north-south center line of Section 11. This well is located in the city limits of Farmington, NM, and has significant building development around it. This staked location is the only reasonable location we have found to drill a well in this 160 acre spacing unit. This location has been approved by the surface owner and by the Farmington City Council.

Enclosed with this request you will find a map showing the existing offsetting Pictured Cliffs wells to our proposed well as well as ownership of the Pictured Cliffs 160 acre proration units

P O. BOX 168  
FARMINGTON, NM 87499

OFFICE NO  
(505) 326-2659

**Certified Mail - Return Receipt Requested**  
**Amoco Production Company #P 269294788**  
**BHP Petroleum Inc. #P 269294789**  
**Hallwood Petroleum Inc. #P 269294790**

Enclosed with this request you will find a map showing the existing offsetting Pictured Cliffs "non-quantifiable" as well as a number of the Pictured Cliffs 160 acre operation units.

**ROBERT L. BAYLESS**

P. O. BOX 168  
FARMINGTON, NM 87499

FAX NO  
(505) 326-6911

OFFICE NO  
(505) 326-2659

March 1, 1995

Mr. William J. LeMay, Chairman  
New Mexico Oil Conservation Division  
2040 South Pacheco  
Santa Fe, New Mexico 87505

**Certified Mail - Return Receipt Requested**  
Amoco Production Company #P 269294788  
BHP Petroleum Inc. #P 269294789  
Hallwood Petroleum Inc. #P 269294790

RE: Request for Administrative Approval of  
an Unorthodox Pictured Cliffs Location  
Robert L. Bayless  
Riverine #1  
1151' FSL and 1995' FEL  
Section 11, T29N R13W  
San Juan County, New Mexico

Gentlemen:

Robert L. Bayless requests administrative approval of an unorthodox Pictured Cliffs formation gas well. We plan to drill the Riverine #1 in the Fulcher Kutz Pictured Cliffs Pool at 1151' FSL and 1995" FEL in Section 11 of T29N R13W. This staked location makes the well 158' too close to the north-south center line of Section 11. This well is located in the city limits of Farmington, NM, and has significant building development around it. This staked location is the only reasonable location we have found to drill a well in this 160 acre spacing unit. This location has been approved by the surface owner and by the Farmington City Council.

Enclosed with this request you will find a map showing the existing offsetting Pictured Cliffs wells to our proposed well as well as ownership of the Pictured Cliffs 160 acre proration units.