

DISTRICT I
P.O. Box 1980, Hobbs, NM 88240

DISTRICT II
P.O. Drawer DD, Artesia, NM 88210

DISTRICT III
1000 Rio Brazos Rd., Aztec, NM 87410

OIL CONSERVATION DIVISION
P.O. Box 2088
Santa Fe, New Mexico 87504-2088

WELL API NO. 30-045-29372
5. Indicate Type of Lease STATE <input type="checkbox"/> FEE <input checked="" type="checkbox"/>
6. State Oil & Gas Lease No.

SUNDRY NOTICES AND REPORTS ON WELLS
(DO NOT USE THIS FORM FOR PROPOSALS TO DRILL OR TO DEEPEN OR PLUG BACK TO A DIFFERENT RESERVOIR. USE "APPLICATION FOR PERMIT" (FORM C-101) FOR SUCH PROPOSALS.)

7. Lease Name or Unit Agreement Name GOLDEN BEAR
8. Well No. 2
9. Pool name or Wildcat FULCHER KUTZ PC EXTENSION


1. Type of Well: OIL WELL <input type="checkbox"/> GAS WELL <input checked="" type="checkbox"/> OTHER
2. Name of Operator ROBERT L. BAYLESS
3. Address of Operator P.O. BOX 168 FARMINGTON, NM 87499
4. Well Location Unit Letter <u>K</u> : <u>2001</u> Feet From The <u>NORTH</u> Line and <u>2363</u> Feet From The <u>WEST</u> Line Section <u>2</u> Township <u>29N</u> Range <u>13W</u> NMPM <u>SAN JUAN</u> County
10. Elevation (Show whether DF, RKB, RT, GR, etc.) 5471

11. Check Appropriate Box to Indicate Nature of Notice, Report, or Other Data

NOTICE OF INTENTION TO:		SUBSEQUENT REPORT OF:	
PERFORM REMEDIAL WORK <input type="checkbox"/>	PLUG AND ABANDON <input type="checkbox"/>	REMEDIAL WORK <input type="checkbox"/>	ALTERING CASING <input type="checkbox"/>
TEMPORARILY ABANDON <input type="checkbox"/>	CHANGE PLANS <input checked="" type="checkbox"/>	COMMENCE DRILLING OPNS. <input type="checkbox"/>	PLUG AND ABANDONMENT <input type="checkbox"/>
PULL OR ALTER CASING <input type="checkbox"/>		CASING TEST AND CEMENT JOB <input type="checkbox"/>	
OTHER: _____ <input type="checkbox"/>		OTHER: _____ <input type="checkbox"/>	

12. Describe Proposed or Completed Operations (Clearly state all pertinent details, and give pertinent dates, including estimated date of starting any proposed work) SEE RULE 1103.

BAYLESS HAS MOVED THIS WELL TO A NEW LOCATION TO ACCOMODATE CITY OF FARMINGTON AND LANDOWNERS. ATTACHED IS NEW FORM C-102.



I hereby certify that the information above is true and complete to the best of my knowledge and belief.

SIGNATURE *P. M. Bayless* TITLE ENGINEER DATE 7/24/96

TYPE OR PRINT NAME: PRICE M. BAYLESS TELEPHONE NO. 326-2659

(This space for State Use)

APPROVED BY ORIGINAL SIGNED BY ERNIE BUSCH TITLE DEPUTY OIL & GAS INSPECTOR, DIST. #2 DATE JUL 26 1996

CONDITIONS OF APPROVAL, IF ANY: Hold C-104 Form NSL

District I
 PO Box 1980, Hobbs, NM 88241-1980
 District II
 PO Drawer DD, Artesia, NM 88211-0719
 District III
 1000 Rio Brazos Rd., Aztec, NM 87410
 District IV
 PO Box 2088, Santa Fe, NM 87504-2088

State of New Mexico
 Energy, Minerals & Natural Resources Department

OIL CONSERVATION DIVISION
 PO Box 2088
 Santa Fe, NM 87504-2088

C-104
 N5L
 (9)

Form C-102
 Revised February 10, 1994
 Instructions on back
 Submit to Appropriate District Office
 State Lease - 4 Copies
 Fee Lease - 3 Copies

AMENDED REPORT

WELL LOCATION AND ACREAGE DEDICATION PLAT

¹ API Number 30-045-29372	² Pool Code 77200	³ Pool Name FULCHER KUTZ PICTURED CLIFFS EXT
⁴ Property Code	⁵ Property Name GOLDEN BEAR	⁶ Well Number 2
⁷ GRID No. 019418	⁸ Operator Name ROBERT L. BAYLESS	⁹ Elevation 5471

¹⁰Surface Location



UL or lot no.	Section	Township	Range	Lot lcn	Feet from the	North/South line	Feet from the	East/West line	County
K	2	29N	13W		2001	SOUTH	2363	WEST	SAN JUAN

¹¹Bottom Hole Location if Different From Surface

UL or lot no.	Section	Township	Range	Lot lcn	Feet from the	North/South line	Feet from the	East/West line	County
---------------	---------	----------	-------	---------	---------------	------------------	---------------	----------------	--------

¹² Dedicated Acres 160	¹³ Joint or Infill K	¹⁴ Consolidation Code	¹⁵ Order No.
--------------------------------------	------------------------------------	----------------------------------	-------------------------

NO ALLOWABLE WILL BE ASSIGNED TO THIS COMPLETION UNTIL ALL INTERESTS HAVE BEEN CONSOLIDATED OR A NON-STANDARD UNIT HAS BEEN APPROVED BY THE DIVISION

16				<p>17 OPERATOR CERTIFICATION</p> <p><i>I hereby certify that the information contained herein is true and complete to the best of my knowledge and belief</i></p> <p> Signature Price M. Bayless Printed Name Engineer Title 7/24/96 Date</p>
		Section 2		<p>18 SURVEYOR CERTIFICATION</p> <p><i>I hereby certify that the well location shown on this plat was plotted from field notes of actual surveys made by me or under my supervision, and that the same is true and correct to the best of my belief.</i></p> <p>Date of Survey 7-19-96</p> <p>Signature and Seal of Professional Surveyor:  George T. Walters, NM License 6159</p> <p>Certificate Number</p>
	2363		2001	