

District I
PO Box 1980, Hobbs, NM 88241-1980
District II
811 South First, Artesia, NM 88210
District III
1000 Rio Brazos Rd., Aztec, NM 87410
District IV
2040 South Pacheco, Santa Fe, NM 87505

State of New Mexico
Energy, Minerals & Natural Resources Department

OIL CONSERVATION DIVISION
2040 South Pacheco
Santa Fe, NM 87505

Form C-104
Revised October 18, 1994
Instructions on back
Submit to Appropriate District Office
5 Copies

☐ AMENDED REPORT

I. REQUEST FOR ALLOWABLE AND AUTHORIZATION TO TRANSPORT

¹ Operator name and Address MERRION OIL & GAS CORPORATION 610 Reilly Avenue Farmington, New Mexico 87401-2634		² OGRID Number 014634
		³ Reason for Filing Code NW = New Well
⁴ API Number 30-045-29625	⁵ Pool Name Basin Dakota	⁶ Pool Code 71599
⁷ Property Code 20182	⁸ Property Name Farmington Com	⁹ Well Number 1E


II. ¹⁰ Surface Location

UL or lot no. D	Section 14	Township 29N	Range 13W	Lot Idn NWNW	Feet from the 1035	North/South Line north	Feet from the 865	East/West line west	County San Juan
---------------------------	----------------------	------------------------	---------------------	------------------------	------------------------------	----------------------------------	-----------------------------	-------------------------------	---------------------------

¹¹ Bottom Hole Location

UL or lot no.	Section	Township	Range	Lot Idn	Feet from the	North/South line	Feet from the	East/West line	County
¹² Lse Code P	¹³ Producing Method Code F	¹⁴ Gas Connection Date	¹⁵ C-129 Permit Number	¹⁶ C-129 Effective Date	¹⁷ C-129 Expiration Date				

III. Oil and Gas Transporters

¹⁸ Transporter OGRID	¹⁹ Transporter Name and Address	²⁰ POD	²¹ O/G	²² POD ULSTR Location and Description
9018	Giant Refining Company P. O. Box 12999 Scottsdale, AZ 85267	2822694	O	
014634	Merrion Oil & Gas Corporation 610 Reilly Avenue Farmington, New Mexico 87401	2822695	G	

IV. Produced Water

²³ POD 2822696	²⁴ POD ULSTR Location and Description
-------------------------------------	--


V. Well Completion Data

²⁵ Spud Date 10/28/98	²⁶ Ready Date 12/16/98	²⁷ TD 6805' MD	²⁸ PBD 1363'	²⁹ Perforations 6615'-6470'	³⁰ DHC, DC, MC ---
³¹ Hole Size 12-1/4"	³² Casing & Tubing Size 8-5/8"	³³ Depth Set 333' KB	³⁴ Sacks Cement 250 sxs		
7-7/8"	4-1/2"	6792' KB	1064 sxs		
	2-3/8"	6469' KB	--		

VI. Well Test Data

³⁵ Date New Oil	³⁶ Gas Delivery Date	³⁷ Test Date Shut-in	³⁸ Test Length ---	³⁹ Tbg. Pressure SI 1000 psi	⁴⁰ Csg. Pressure SI 1355 psi
⁴¹ Choke Size ---	⁴² Oil ---	⁴³ Water ---	⁴⁴ Gas ---	⁴⁵ AOF	⁴⁶ Test Method F

⁴⁷ I hereby certify that the rules of the Oil Conservation Division have been complied with and that the information given above is true and complete to the best of my knowledge and belief.

Signature: 

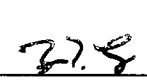
Printed name: **Steven S. Dunn**

Title: **Drlg & Prod Manager**

Date: **12/22/98**

Phone: **(505) 327-9801**

OIL CONSERVATION DIVISION

Approved by: 

Title: **SUPERVISOR DISTRICT #3**

Approval Date:

JAN 15 1999

⁴⁸ If this is a change of operator fill in the OGRID number and name of the previous operator

Previous Operator Signature	Printed Name	Title	Date
-----------------------------	--------------	-------	------