

BURLINGTON RESOURCES

SAN JUAN DIVISION

Sent Federal Express

Mr. Michael Stogner
New Mexico Oil Conservation Division
2040 South Pacheco
Santa Fe, New Mexico 87505

RECEIVED
JUL - 2 1999

OIL CON. DIV.
DIST. 3

Re: Zachry #50A
2480'FNL, 155'FEL Section 35, T-29-N, R-10-W, San Juan County
30-045-not assigned

Dear Mr. Stogner:

Burlington Resources is applying for administrative approval of an unorthodox gas well location for the Blanco Mesa Verde pool. This application for the referenced location is at the request of the landowner and because there is a housing development on five acre lots and irrigated fields as shown on the attached topographic map.

Production from the Mesa Verde pool is to be included in a 320 acre gas spacing and proration unit for the north half of Section 35 and is to be dedicated to the Zachry 50 (30-045-25597) located at 1846'FNL, 621'FWL in Section 35 which was issued NSL-3372 in March 1994.

The following attachments are for your review:

- Application for Permit to Drill.
- Completed C-102 at referenced location.
- Offset operators/owners plat
- 7.5 minute topographic map

Three copies of this application are being submitted to offset operators by certified mail with a request that they furnish you with a Waiver of Objection, keep one copy for their files and return one copy to this office. We appreciate your earliest consideration of this application.

We appreciate your earliest consideration of this application.

Sincerely,



Peggy Bradfield
Regulatory/Compliance Administrator

xc: NMOCD - Aztec District Office
Bureau of Land Management


WAIVER

_____ hereby waives objection to Burlington Resources' application for a non-standard location for the Zachry #50A as proposed above.

By: _____ Date: _____

UNITED STATES
DEPARTMENT OF THE INTERIOR
BUREAU OF LAND MANAGEMENT

APPLICATION FOR PERMIT TO DRILL, DEEPEN, OR PLUG BACK

1a.	Type of Work DRILL	5.	Lease Number SF-077082 Unit Reporting Number
1b.	Type of Well GAS	6.	If Indian, All. or Tribe
2.	Operator BURLINGTON RESOURCES Oil & Gas Company	7.	Unit Agreement Name
3.	Address & Phone No. of Operator PO Box 4289, Farmington, NM 87499 (505) 326-9700	8.	Farm or Lease Name Zachry
		9.	Well Number #50A
4.	Location of Well 2480' FNL, 155' FEL Latitude 36° 41.0, Longitude 107° 50.8	10.	Field, Pool, Wildcat Blanco Mesaverde
		11.	Sec., Twn, Rge, Mer. (NMPM) Sec.35, T-29-N, R-10-W API # 30-045-
14.	Distance in Miles from Nearest Town 3 miles to Blanco	12.	County San Juan
		13.	State NM
15.	Distance from Proposed Location to Nearest Property or Lease Line 155'		
16.	Acres in Lease	17.	Acres Assigned to Well 320.00
18.	Distance from Proposed Location to Nearest Well, Drlg, Compl, or Applied for on this Lease 1600'		
19.	Proposed Depth 4620'	20.	Rotary or Cable Tools Rotary
21.	Elevations (DF, FT, GR, Etc.) 5605' GR	22.	Approx. Date Work will Start
23.	Proposed Casing and Cementing Program See Operations Plan attached		
24.	Authorized by:  Regulatory/Compliance Administrator		5-5-99 Date

PERMIT NO. _____ APPROVAL DATE _____
APPROVED BY _____ TITLE _____ DATE _____

Archaeological Report to be submitted

Threatened and Endangered Species Report to be submitted

NOTE: This format is issued in lieu of U.S. BLM Form 3160-3

Title 18 U.S.C. Section 1001, makes it a crime for any person knowingly and willfully to make to any department or agency of the United States any false, fictitious or fraudulent statements or presentations as to any matter within its jurisdiction.

District I
PO Box 1980, Hobbs, NM 88241-1980

District II
PO Drawer 00, Artesia, NM 88211-0719

District III
1000 Rio Brazos Rd., Aztec, NM 87410

District IV
PO Box 2088, Santa Fe, NM 87504-2088

State of New Mexico
Energy, Minerals & Natural Resources Department

OIL CONSERVATION DIVISION
PO Box 2088
Santa Fe, NM 87504-2088

Form C-102
Revised February 21, 1994
Instructions on back
Submit to Appropriate District Office
State Lease - 4 Copies
Fee Lease - 3 Copies

☐ AMENDED REPORT

WELL LOCATION AND ACREAGE DEDICATION PLAT

*API Number 30-045		*Pool Code 72319	*Pool Name Blanco Mesaverde
*Property Code 7654	*Property Name ZACHRY		*Well Number 50A
*GRID No. 14538	*Operator Name BURLINGTON RESOURCES OIL & GAS COMPANY		*Elevation 5605'

¹⁰ Surface Location



UL or lot no.	Section	Township	Range	Lot Ion	Feet from the	North/South line	Feet from the	East/West line	County
H	35	29N	10W		2480	NORTH	155	EAST	SAN JUAN

¹¹ Bottom Hole Location If Different From Surface

UL or lot no.	Section	Township	Range	Lot Ion	Feet from the	North/South line	Feet from the	East/West line	County

¹² Dedicated Acres N/320.00	¹³ Joint or Infill	¹⁴ Consolidation Code	¹⁵ Order No.
---	-------------------------------	----------------------------------	-------------------------

NO ALLOWABLE WILL BE ASSIGNED TO THIS COMPLETION UNTIL ALL INTERESTS HAVE BEEN CONSOLIDATED
OR A NON-STANDARD UNIT HAS BEEN APPROVED BY THE DIVISION

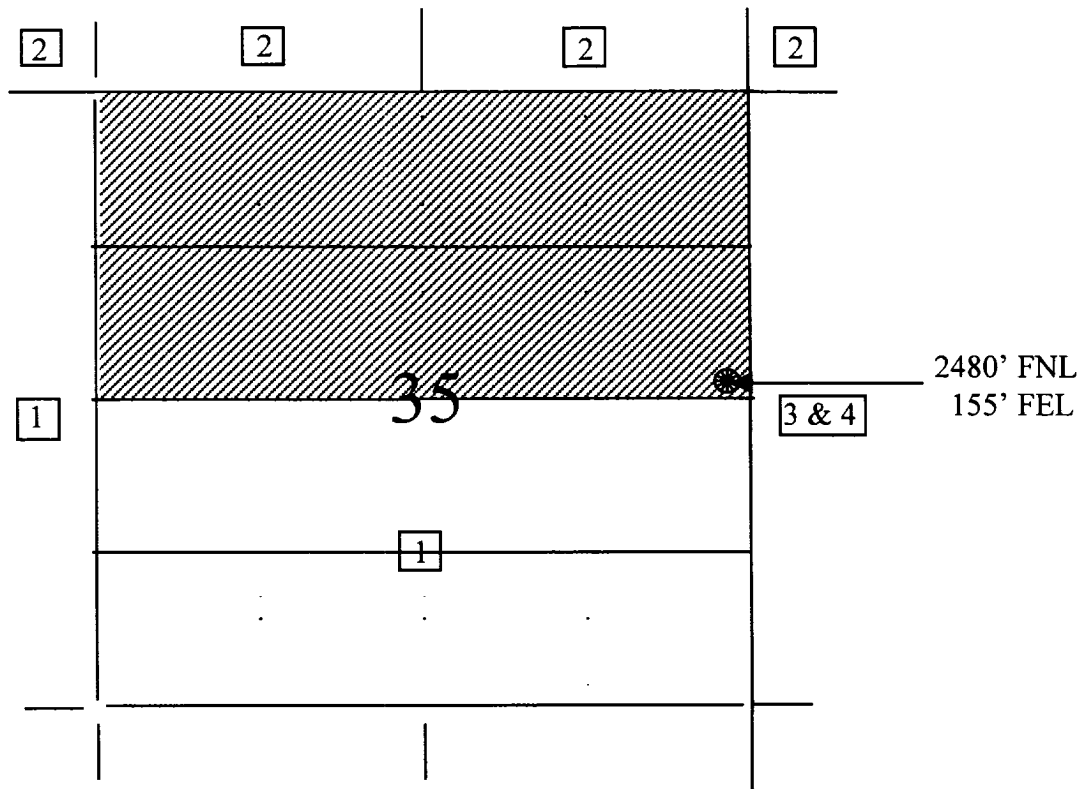
¹⁶ 1 NMSF-080724A 2 3 4	4963.86'	FEE	¹⁷ OPERATOR CERTIFICATION I hereby certify that the information contained herein is true and complete to the best of my knowledge and belief.  Signature Peggy Bradfield Printed Name Regulatory Administrator Title 5-5-99 Date
	NMSF-077082		
	2480'		
	155'		
5280.00'	35	5280.00'	¹⁸ SURVEYOR CERTIFICATION I hereby certify that the well location shown on this plat was plotted from field notes of actual surveys made by me or under my supervision and that the same is true and correct to the best of my belief. FEBRUARY 26, 1999 Date of Survey Signature and Seal of Professional Surveyor  Certificate Number 6857
4973.76'			

BURLINGTON RESOURCES OIL AND GAS COMPANY

**Zachry #50A
OFFSET OPERATOR \ OWNER PLAT
Nonstandard Location**

Mesaverde Formation Well

Township 29 North, Range 10 West



1) Burlington Resources
2) Amoco Production Company
Attn: Don Duhrkopf
501 West Lake Park Blvd.
Houston, TX 77079-2696

3) Conoco Inc.
Attn: Isabel H. Baron
PO Box 2197
Houston, TX 77252

4) Texaco Exploration & Production Inc.
Attn: Rocky D. Holly
PO Box 2100
Denver, CO 80201

July 1, 1999

Re: Zachry #50A
2480'FNL, 155'FEL Section 35, T-29-N, R-10-W, San Juan County
30-045-not assigned

I hereby certify that the following offset operators/owners have been mailed notification of our application for non-standard location to drill the referenced well.

Amoco Production Company
Att: Craig Carmichael
501 West Lake Park Boulevard
Houston, Texas 77079-2696

Texaco Exploration & Production
Att: Rocky D. Holly
PO Box 2100
Denver, Colorado 80201

Conoco Inc.
Att: Isabel H. Baron
Post Office Box 2197
Houston, TX 77252

A handwritten signature in black ink, appearing to read "Peggy Bradfield". The signature is fluid and cursive, with the first name being more prominent.

Peggy Bradfield
Regulatory/Compliance Administrator

