

Form 3160-5
(June 1990)UNITED STATES
DEPARTMENT OF THE INTERIOR
BUREAU OF LAND MANAGEMENTFORM APPROVED
Budget Bureau No. 1004-0135
Expires: March 31, 1993

SUNDRY NOTICES AND REPORTS ON WELLS

Do not use this form for proposals to drill or to deepen or reentry to a different reservoir.
Use "APPLICATION FOR PERMIT -" for such proposals

SUBMIT IN TRIPLICATE

RECEIVED
BLM

5. Lease Designation and Serial No.

SF 078110

6. Indian, Allotted or Tribe Name

28

7. If Unit or CA, Agreement Designation

1. Type of Well

☐ Oil
☐ Well☒ Gas
☐ Well☐ Other

2. Name of Operator

Dugan Production Corp.

8. Well Name and No.

Federal I #6R

3. Address and Telephone No.

P.O. Box 420, Farmington, NM 87499 (505) 325 - 1821

9. API Well No.

30 045

Location of Well (Footage, Sec., T., R., M., or Survey Description)

950' F.NL & 1835' FEL (NW/4 NE/4)
Sec. 1, T29N, R14W, NMPM

10. Field and Pool, or Exploratory Area

Harper Hill FR Sand PC

11. County or Parish, State

San Juan, NM

12. CHECK APPROPRIATE BOX(S) TO INDICATE NATURE OF NOTICE, REPORT, OR OTHER DATA

TYPE OF SUBMISSION

- ☐ Notice of Intent
- ☒ Subsequent Report
- ☐ Final Abandonment Notice


TYPE OF ACTION

- ☐ Abandonment
- ☐ Recompletion
- ☐ Plugging Back
- ☐ Casing Repair
- ☐ Altering Casing
- ☒ Other Correct elevation
- ☐ Change of Plans
- ☐ New Construction
- ☐ Non-Routine Fracturing
- ☐ Water Shut-Off
- ☐ Conversion to Injection
- ☐ Dispose Water

(Note: Report results of multiple completion on Well Completion or Recompletion Report and Log form.)

13. Describe Proposed or Completed Operations (Clearly state all pertinent details, and give pertinent dates, including estimated date of starting any proposed work. If well is directionally drilled, give subsurface locations and measured and true vertical depths for all markers and zones pertinent to this work.)

Please change elevation from 5638' to 5565'. Attached is a corrected C-102 and a revised cut and fill diagram. All other information remains the same.



14. I hereby certify that the foregoing is true and correct

Signed

Tom Dugan

Title

President

Date

10/7/99

(This space for Federal or State office use)

Approved by

Title

Date

Conditions of approval, if any:

NO DEFENSE

Title 18 U.S.C. Section 1001, makes it a crime for any person knowingly and willfully to make to any department or agency of the United States any false, fictitious or fraudulent statements or representations as to any matter within its jurisdiction.

*See Instruction on Reverse Side

NMPM

N-25-2001
FIELD OFFICE

District I
PO Box 1980, Hobbs, NM 88241-1980
District II
PO Drawer DD, Artesia, NM 88211-0719
District III
1000 Rio Brazos Rd., Aztec, NM 87410
District IV
PO Box 2088, Santa Fe, NM 87504-2088

State of New Mexico
Energy, Minerals & Natural Resources Department

OIL CONSERVATION DIVISION
PO Box 2088
Santa Fe, NM 87504-2088

Form C-102
Revised February 21, 1994
Instructions on back
Submit to Appropriate District Office
State Lease - 4 Copies
Fee Lease - 3 Copies

99 OCT -8 PM 1:28

☐ AMENDED REPORT

WELL LOCATION AND ACREAGE DEDICATION PLAT

1 API Number 30 045		1 Pool Code 78160		1 Pool Name Harper Hill Fruitland Sand/PC	
1 Property Code 003682		1 Property Name Federal 1			1 Well Number 6 R
1 OGRID No. 006515		1 Operator Name Dugan Production Corporation			1 Elevation 5565'

10 Surface Location

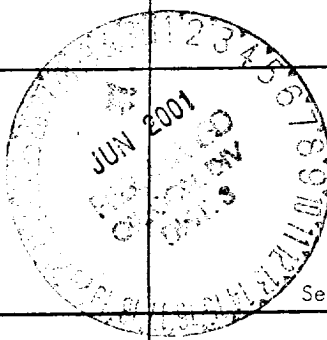



UL or lot no.	Section	Township	Range	Lot 1cn	Feet from the	North/South line	Feet from the	East/West line	County
B	1	29N	14W	B	950	North	1835	East	San Juan

11 Bottom Hole Location If Different From Surface

UL or lot no.	Section	Township	Range	Lot 1cn	Feet from the	North/South line	Feet from the	East/West line	County

12 Dedicated Acres 160	13 Joint or Infill	14 Consolidation Code	15 Order No.
---------------------------	--------------------	-----------------------	--------------

NO ALLOWABLE WILL BE ASSIGNED TO THIS COMPLETION UNTIL ALL INTERESTS HAVE BEEN CONSOLIDATED
OR A NON-STANDARD UNIT HAS BEEN APPROVED BY THE DIVISION

16 	Section 1		17 OPERATOR CERTIFICATION I hereby certify that the information contained herein is true and complete to the best of my knowledge and belief  Signature Sherman E. Dugan Printed Name Vice-president Title 9-22-99 Date
		DPC SF-078110	
			18 SURVEYOR CERTIFICATION I hereby certify that the well location shown on this plat was plotted from field notes of actual surveys made by me or under my supervision, and that the same is true and correct to the best of my belief. September 9, 1999 Date of Survey Signature and Seal of Surveyor:  5979 Certificate Number