

District I
PO Box 1980, Hobbs, NM 88241-1980
District II
811 South First, Artesia, NM 88210
District III
1000 Rio Brazos Rd., Aztec, NM 87410
District IV
2040 South Pacheco, Santa Fe, NM 87505

State of New Mexico
Energy, Minerals & Natural Resources Department
OIL CONSERVATION DIVISION
2040 South Pacheco
Santa Fe, NM 87505

Form C-104
Revised October 18, 1994
Instructions on back
Submit to Appropriate District Office
5 Copies

☐ AMENDED REPORT

I. REQUEST FOR ALLOWABLE AND AUTHORIZATION TO TRANSPORT

¹ Operator name and Address Amoco Production Company P.O. Box 3092 Houston, TX 77253		² OGRID Number 000778
		³ Reason for Filing Code New Well
⁴ API Number 30 - 045-30330	⁵ Pool Name Basin Fruitland Coal	⁶ Pool Code 71629
⁷ Property Code 570	⁸ Property Name Gallegos Canyon Unit	⁹ Well Number 569

II. ¹⁰ Surface Location


UL or lot no. H	Section 33	Township 29N	Range 12W	Lot.Idn	Feet from the 2180'	North/South Line North	Feet from the 790'	East/West line East	County San Juan
--------------------	---------------	-----------------	--------------	---------	------------------------	---------------------------	-----------------------	------------------------	--------------------

¹¹ Bottom Hole Location

UL or lot no.	Section	Township	Range	Lot Idn	Feet from the	North/South line	Feet from the	East/West line	County
¹² Lse Code F	¹³ Producing Method Code P	¹⁴ Gas Connection Date	¹⁵ C-129 Permit Number	¹⁶ C-129 Effective Date	¹⁷ C-129 Expiration Date				

III. Oil and Gas Transporters

¹⁸ Transporter OGRID	¹⁹ Transporter Name and Address	²⁰ POD	²¹ O/G	²² POD ULSTR Location and Description
151618	El Paso Field Services P.O. Box 4990 Farmington, NM 87499-4990	2827420	G	
9018	Giant Refining Co. P.O. Box 12999 Scottsdale, AZ 85267	2827419	O	





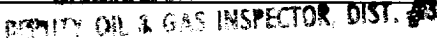
IV. Produced Water

²³ POD 2827421	²⁴ POD ULSTR Location and Description
------------------------------	--------------------------------------------------

V. Well Completion Data

²⁵ Spud Date 9/15/2000	²⁶ Ready Date 11/24/2000	²⁷ TD 1485'	²⁸ PBDT 1422'	²⁹ Perforations 1177' - 1314'	³⁰ DHC, DC, MC
³¹ Hole Size 8 3/4"	³² Casing & Tubing Size 7" 20#	³³ Depth Set 135'	³⁴ Sacks Cement 100 SXS CLS B		
6 1/4"	4 1/2" 10.5#	1474'	191 SXS CLS H		
Tubing	2 3/8"	1325'			

VI. Well Test Data

³⁵ Date New Oil	³⁶ Gas Delivery Date	³⁷ Test Date Test Pending Installation	³⁸ Test Length Of Pumping Unit	³⁹ Tbg. Pressure	⁴⁰ Csg. Pressure
⁴¹ Choke Size "	⁴² Oil	⁴³ Water	⁴⁴ Gas	⁴⁵ AOF	⁴⁶ Test Method
⁴⁷ I hereby certify that the rules of the Oil Conservation Division have been complied with and that the information given above is true and complete to the best of my knowledge and belief. Signature: 			OIL CONSERVATION DIVISION		
Printed name: Mary Conley			Approved by: 		
Title: Sr. Regulatory Analyst			Title: 		
Date: 11/27/2000			Approval Date: DEC 11 2000		
⁴⁸ If this is a change of operator fill in the OGRID number and name of the previous operator					
Previous Operator Signature		Printed Name		Title	Date