

District I  
PO Box 1980, Hobbs, NM 88241-1980  
District II  
PO Drawer DD, Artesia, NM 88211-0719  
District III  
1000 Rio Brazos Rd., Aztec, NM 87410  
District IV  
2040 South Pacheco, Santa Fe, NM 87505

State of New Mexico  
Energy, Minerals & Natural Resources Department

OIL CONSERVATION DIVISION  
2040 South Pacheco  
Santa Fe, NM 87505

Form C-104  
Revised October 18, 19  
Instructions on ba  
Submit to Appropriate District O  
5 Copies

☐ AMENDED REPORT

I. REQUEST FOR ALLOWABLE AND AUTHORIZATION TO TRANSPORT

<sup>1</sup> Operator name and Address XTO Energy Inc. 2700 Farmington Ave., Bldg. K. Ste 1 Farmington, NM 87401		<sup>2</sup> OGRID Number 167067
		<sup>3</sup> Reason for Filing Code RC
<sup>4</sup> API Number 30-0 45-30711	<sup>5</sup> Pool Name BLANCO MESAVERDE	<sup>6</sup> Pool Code 71319
<sup>7</sup> Property Code	<sup>8</sup> Property Name CHAVEZ GAS COM C	<sup>9</sup> Well Number 1M

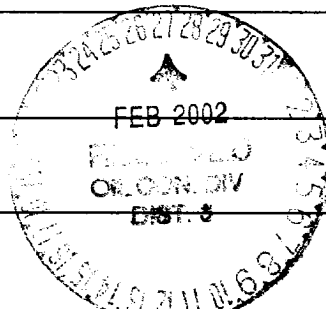
II. <sup>10</sup> Surface Location

UL or lot no. M	Section 23	Township 29N	Range 10W	Lot. Idn	Feet from the 1235'	North/South Line SOUTH	Feet from the 740'	East/West line WEST	County SAN JUAN
--------------------	---------------	-----------------	--------------	----------	------------------------	---------------------------	-----------------------	------------------------	--------------------

<sup>11</sup> Bottom Hole Location

UL or lot no.	Section	Township	Range	Lot. Idn	Feet from the	North/South Line	Feet from the	East/West line	County
<sup>12</sup> Lse Code F	<sup>13</sup> Producing Method Code F	<sup>14</sup> Gas Connection Date	<sup>15</sup> C-129 Permit Number	<sup>16</sup> C-129 Effective Date	<sup>17</sup> C-129 Expiration Date				

III. Oil and Gas Transporters

<sup>18</sup> Transporter OGRID	<sup>19</sup> Transporter Name and Address	<sup>20</sup> POD	<sup>21</sup> O/G	<sup>22</sup> POD ULSTR Location and Description
25244	WILLIAMS FIELD SERVICES 295 CHIPETA WAY SALT LAKE CITY, UT 84158		G	
9018	GIANT REGINERY 50 ROAD 4990 BLOOMFIELD, NM 87413		O	

IV. Produced Water




<sup>23</sup> POD	<sup>24</sup> POD ULSTR Location and Description
-------------------	--

V. Well Completion Data

<sup>25</sup> Spud Date 10/17/01	<sup>26</sup> Ready Date 02/25/02	<sup>27</sup> TD 6850'	<sup>28</sup> PBTB 6180'	<sup>29</sup> Perforations 3831' - 4435'	<sup>30</sup> DHC, DC, MC
<sup>31</sup> Hole Size	<sup>32</sup> Casing & Tubing Size	<sup>33</sup> Depth Set	<sup>34</sup> Sacks Cement		
12-1/4"	9-5/8" J-55 36#	374'	200 SX		
8-3/4"	7" J-55 20#	2408'	300 SX		
6-1/4"	4-1/2" J-55 10.5#	6841'	375 SX		
	2-3/8" J-55 4.7#	4350'			

VI. Well Test Data

<sup>35</sup> Date New Oil	<sup>36</sup> Gas Delivery Date	<sup>37</sup> Test Date	<sup>38</sup> Test Length	<sup>39</sup> Tbg. Pressure	<sup>40</sup> Csg. Pressure
		02/25/02	3 hrs	500 psig	650 psig
<sup>41</sup> Choke Size	<sup>42</sup> Oil	<sup>43</sup> Water	<sup>44</sup> Gas	<sup>45</sup> AOF	<sup>46</sup> Test Method
3/8"	0 BBLS	0 BBLS	212 MCF	1696	F

<sup>47</sup> I hereby certify that the rules of the Oil Conservation Division have been complied with and that the information given above is true and complete to the best of my knowledge and belief. Signature: 		OIL CONSERVATION DIVISION	
Printed name: RAY MARTIN		Approved by: 	
Title: OPERATIONS ENGINEER		Title: 	
Date: 02/25/02		Approval Date: MAR - 7 2002	
Phone: 505-324-1090			

<sup>48</sup> If this is a change of operator fill in the OGRID number and name of the previous operator			
Previous Operator Signature	Printed Name	Title	Date