

District I
1625 N. French Dr., Hobbs, NM 88240
District II
1301 W. Grand Avenue, Artesia, NM 88210
District III
1000 Rio Brazos Rd., Aztec, NM 87410
District IV
1220 S. St. Francis Dr., Santa Fe, NM 87505

State of New Mexico
Energy, Minerals & Natural Resources

Form C-104
Reformatted July 20, 2001

Oil Conservation Division
1220 South St. Francis Dr.
Santa Fe, NM 87505

Submit to Appropriate District Office
5 Copies

☐ AMENDED REPORT

I. REQUEST FOR ALLOWABLE AND AUTHORIZATION TO TRANSPORT

¹ Operator name and Address Burlington Resources Oil & Gas Company LP PO Box 4289 Farmington, New Mexico 87499		² OGRID Number 14538
		³ Reason for Filing Code/ Effective Date New Drill
⁴ API Number 30-045-30778	⁵ Pool Name Blanco Mesaverde	⁶ Pool Code 72319
⁷ Property Code	⁸ Property Name Shults Federal	⁹ Well Number 1E


II. ¹⁰ Surface Location

UL or lot no. L	Section 1	Township 29N	Range 11W	Lot.Idn	Feet from the 1445	North/South Line South	Feet from the 1065	East/West line West	County San Juan
--------------------	--------------	-----------------	--------------	---------	-----------------------	---------------------------	-----------------------	------------------------	--------------------

¹¹ Bottom Hole Location

UL or lot no.	Section	Township	Range	Lot Idn	Feet from the	North/South line	Feet from the	East/West line	County
¹² Lse Code F	¹³ Producing Method Code Flowing	¹⁴ Gas Connection Date	¹⁵ C-129 Permit Number	¹⁶ C-129 Effective Date	¹⁷ C-129 Expiration Date				

III. Oil and Gas Transporters

¹⁸ Transporter OGRID	¹⁹ Transporter Name and Address	²⁰ POD	²¹ O/G	²² POD ULSTR Location and Description
9018	Giant Industries	2831324	O	
151618	El Paso Field Services	2831825	G	

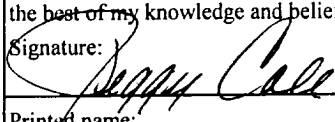



IV. Produced Water

²³ POD 2831324	²⁴ POD ULSTR Location and Description
------------------------------	--

V. Well Completion Data

²⁵ Spud Date 1/9/2002	²⁶ Ready Date 4/18/2002	²⁷ TD 7012'	²⁸ PBSD 6976'	²⁹ Perforations 4194-4753'	³⁰ DHC, MC DHC-2979
³¹ Hole Size	³² Casing & Tubing Size	³³ Depth Set	³⁴ Sacks Cement		
12 1/4	8 5/8	364'	336 cu. Ft.		
7 7/8	4 1/2	7005'	3038 cu. Ft.		
	2 3/8	6766'			

VI. Well Test Data

³⁵ Date New Oil	³⁶ Gas Delivery Date	³⁷ Test Date 4/8/2002	³⁸ Test Length 3 hrs	³⁹ Tbg. Pressure SI 540	⁴⁰ Csg. Pressure SI 550
⁴¹ Choke Size	⁴² Oil	⁴³ Water	⁴⁴ Gas 1282	⁴⁵ AOF	⁴⁶ Test Method Flowing
⁴⁷ I hereby certify that the rules of the Oil Conservation Division have been complied with and that the information given above is true and complete to the best of my knowledge and belief. Signature: 			OIL CONSERVATION DIVISION Approved by: 		
Printed name: Peggy Cole			Title: 		
Title: Regulatory Supervisor (tlw)			Approval Date: 		
Date: 4/24/2002		Phone: (505)326-9700			