

NEW MEXICO OIL CONSERVATION COMMISSION

Santa Fe, New Mexico

NOTICE OF INTENTION TO DRILL OR RECOMPLETE

Notice must be given to the District Office of the Oil Conservation Commission and approval obtained before drilling or recompletion begins. If changes in the proposed plan are considered advisable, a copy of this notice showing such changes will be returned to the sender. Submit this notice in QUINTUPPLICATE. One copy will be returned following approval. See additional instructions in Rules and Regulations of the Commission. If State Land submit 6 Copies

Aztec, New Mexico
(Place)February 14, 1956
(Date)OIL CONSERVATION COMMISSION
SANTA FE, NEW MEXICO

Gentlemen:

You are hereby notified that it is our intention to commence the (Drilling) (~~Recompletion~~) of a well to be known as~~elborne~~ Al Corporation

(Company or Operator)

Troxell

(Lease)

Well No. 1, in P The well is

(Unit)

located 495 feet from the south line and 330 feet from the East line of Section 15, T. 29, R. 11, NMPM.

(GIVE LOCATION FROM SECTION LINE) Farmington-Bloomfield Pool, San Juan County

If State Land the Oil and Gas Lease is No.

If patented land the owner is Ollie and Opal Troxell

Address Bloomfield, New Mexico

We propose to drill well with drilling equipment as follows:

Cable Tools

The status of plugging bond is.

Blanket Bond on file.

Drilling Contractor E.L. Shelton

We intend to complete this well in the Farmington sand stone

formation at an approximate depth of 850 feet.

CASING PROGRAM

We propose to use the following strings of Casing and to cement them as indicated:

Size of Hole	Size of Casing	Weight per Foot	New or Second Hand	Depth	Sacks Cement
10 3/4	10 3/4		new	90	
5 1/4	5 1/4		new	840	100

If changes in the above plans become advisable we will notify you immediately.

ADDITIONAL INFORMATION (If recompletion give full details of proposed plan of work.)

Approved 2-21, 1956
Except as follows:

Sincerely yours,

Valborne Al Corporation

(Company or Operator)

By Art Kistner

Position Asst.

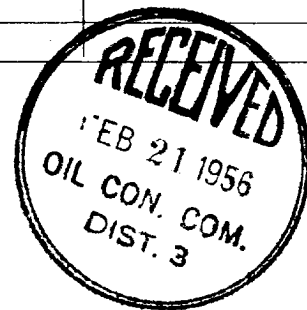
Send Communications regarding well to

Name Art Kistner

Address Bloomfield, New Mexico

OIL CONSERVATION COMMISSION

By Ernest C. Lumb



NEW MEXICO
OIL CONSERVATION COMMISSION

Form C-128

Well Location and/or Gas Proration Plat

Date 8 FEBRUARY 1956

NE OIL CORPORATION

Lease

Troxell

Section 15

Township

29 NORTH

Range

11 WEST


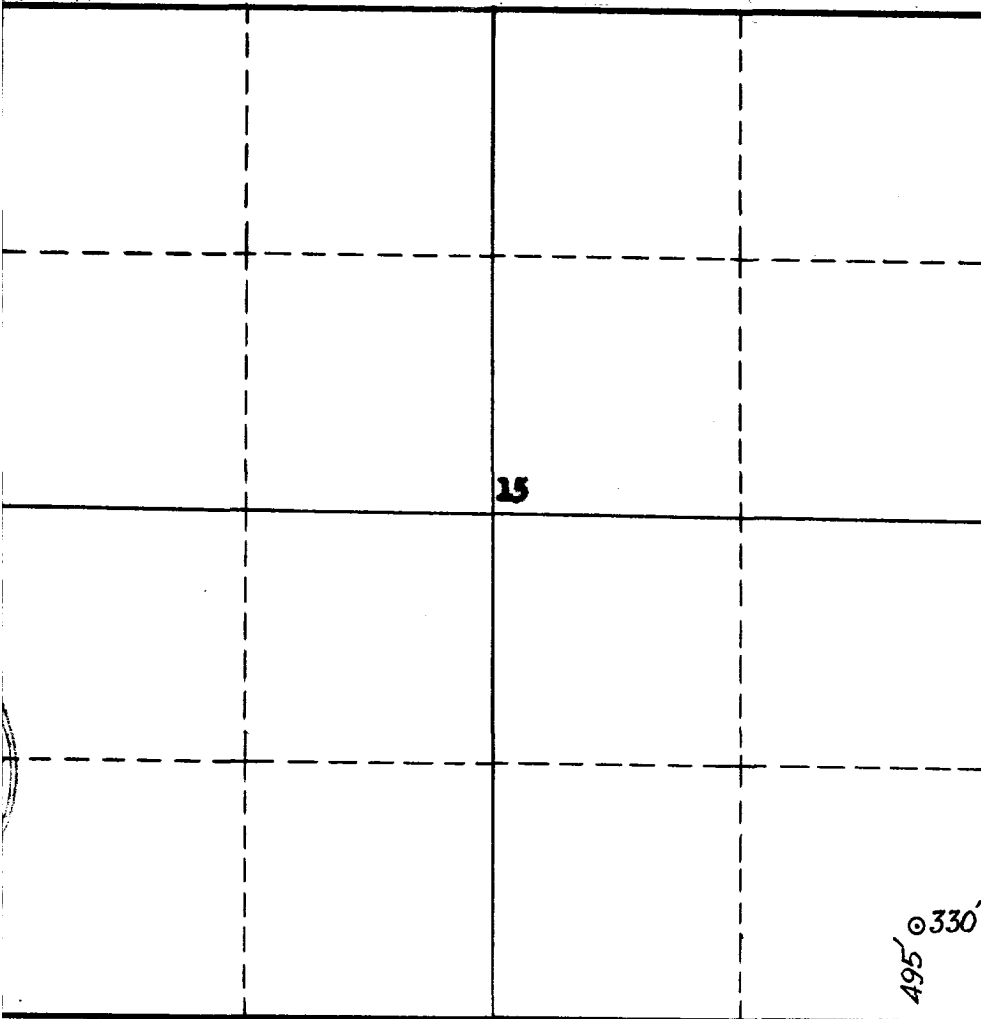
NMPM

5 Feet From the SOUTH Line, 330 Feet From the EAST Line,

UAN County, New Mexico. G. L. Elevation 5498.0 UNGRADED.

ng Formation FERRINGTON Pool Bloomfield F Dedicated Acreage 40

(Note: All distances must be from outer boundaries of Section)



SCALE: 1"=1000'

Dual Comp. ? Yes No .

to Question 1 is yes, are there
ly completed wells within the
age? Yes No .

This is to certify that the above plat was
prepared from field notes of actual surveys
made by me or under my supervision and
that the same are true and correct to the
best of my knowledge and belief.

Date Surveyed 8 FEBRUARY 1956

James P. Leese
Registered Professional Engineer and/or
Land Surveyor JAMES P. LESEE
N. Mex. Reg. No. 1163

OIL CONSERVATION COMMISSION		
AZTEC DISTRICT OFFICE		
No. Copies Received	5	
DISTRIBUTION		
	TO	BY
Director	1	
Asst. Dir.	1	
Chief of Office		
State Land Office		
U. S. G. S.	2	
Transporter		
File	1	✓