


(SUBMIT IN TRIPLICATE)

Indian Agency _____

Window Rock, Arizona

UNITED STATES
DEPARTMENT OF THE INTERIOR
GEOLOGICAL SURVEY

RECEIVED
Lease No. 14-20-403-2032
FEB 15 1961



SUNDRY NOTICES AND REPORTS ON WELLS
FARMINGTON, NEW MEXICO

NOTICE OF INTENTION TO DRILL.....	<input checked="" type="checkbox"/>	SUBSEQUENT REPORT OF WATER SHUT-OFF.....	
NOTICE OF INTENTION TO CHANGE PLANS.....		SUBSEQUENT REPORT OF SHOOTING OR ACIDIZING.....	
NOTICE OF INTENTION TO TEST WATER SHUT-OFF.....		SUBSEQUENT REPORT OF ALTERING CASING.....	
NOTICE OF INTENTION TO REDRILL OR REPAIR WELL.....		SUBSEQUENT REPORT OF REDRILLING OR REPAIR.....	
NOTICE OF INTENTION TO SHOOT OR ACIDIZE.....		SUBSEQUENT REPORT OF ABANDONMENT.....	
NOTICE OF INTENTION TO PULL OR ALTER CASING.....		SUPPLEMENTARY WELL HISTORY.....	
NOTICE OF INTENTION TO ABANDON WELL.....			

(INDICATE ABOVE BY CHECK MARK NATURE OF REPORT, NOTICE, OR OTHER DATA)

February 14, 1961

Well No. Nava 30 1 is located 700 ft. from S line and 330 ft. from W line of sec. 31

SW 1/4 Section 31 30 North 16 West N.M.P.M.
(1/4 Sec. and Sec. No.) (Twp.) (Range) (Meridian)

Wildcat San Juan New Mexico
(Field) (County or Subdivision) (State or Territory)

The elevation of the derrick floor above sea level is 5067 ft.

DETAILS OF WORK

(State names of and expected depths to objective sands; show sizes, weights, and lengths of proposed casings; indicate mudding jobs, cementing points, and all other important proposed work)

It is intended to drill a 4 3/4" hole to 300 feet or the base of the Gallup formation using air as a circulating medium.

Completion procedure will be determined by fluid encountered, samples and logs.



I understand that this plan of work must receive approval in writing by the Geological Survey before operations may be commenced.

Company DRILLING & CORING EXPLORATION CO.

Address 1809 Laguna

Farmington, New Mexico

By Carl E. Harmon
Carl E. Harmon
Proprietor

Title _____

NEW MEXICO OIL CONSERVATION COMMISSION
Well Location and Acreage Dedication Plat

SECTION A.


Date February 14, 1961

Operator Drilling & Coring Exploration Company Lease Navajo
Well No. 1 Unit Letter _____ Section 31 Township 30 North Range 16 West NMPM
Located 700 Feet From South Line, 330 Feet From West Line
County San Juan G. L. Elevation 5054 Dedicated Acreage 40 Acres
Name of Producing Formation Gallup Pool Wildcat

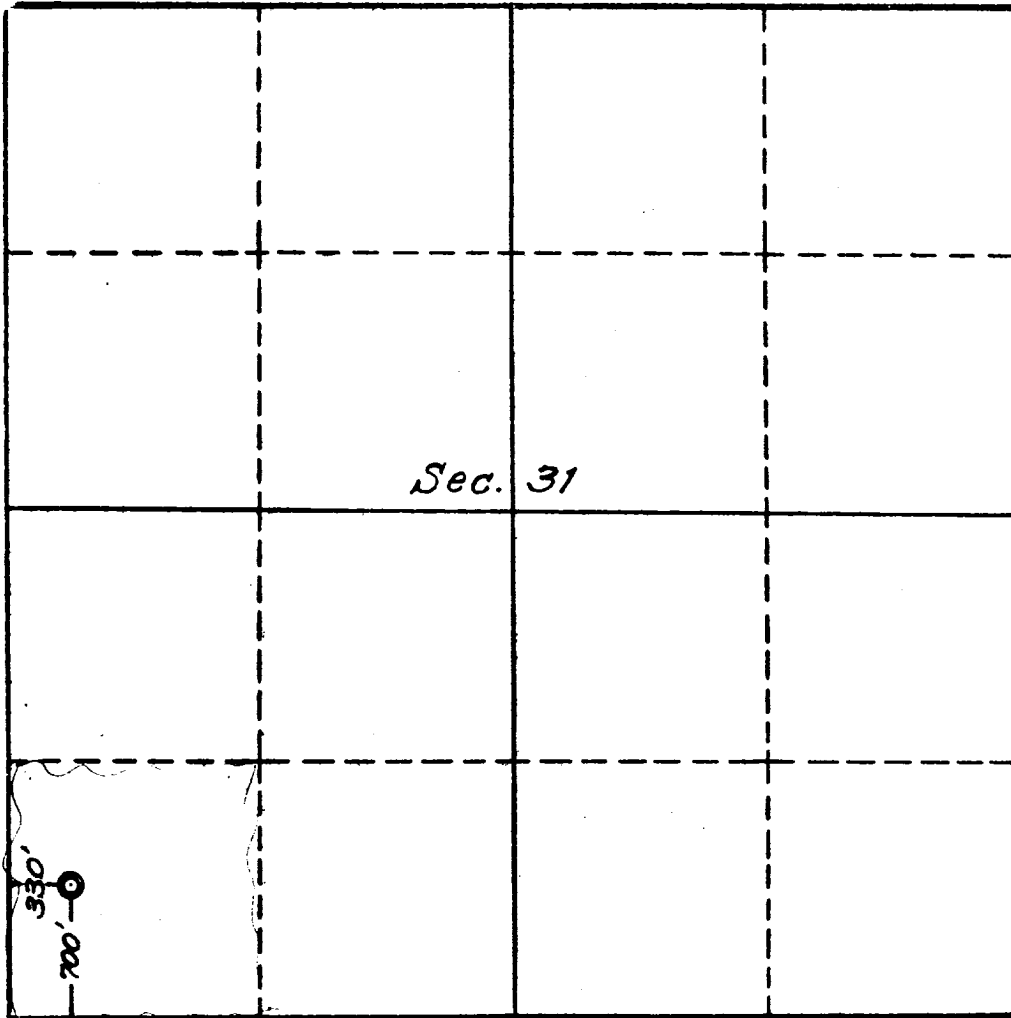
1. Is the Operator the only owner* in the dedicated acreage outlined on the plat below? Yes _____ No x
2. If the answer to question One is "No," have the interests of all the owners been consolidated by communitization agreement or otherwise? Yes x No _____. If answer is "Yes," Type of Consolidation Federal
3. If the answer to question Two is "No," list all the owners and their respective interests below:

OWNER

LAND DESCRIPTION



SECTION B.



This is to certify that the information in Section A above is true and complete to the best of my knowledge and belief.

Drilling & Coring Expl. Co.

(OPERATOR)

Carl E. Harmon
(REPRESENTATIVE)
Carl E. Harmon

1809 Laguna, Farmington, N.M.
(ADDRESS)

This is to certify that the well location shown on the plat in Section B was plotted from field notes of actual surveys made by me or under my supervision and that the same is true and correct to the best of my knowledge and belief.

Date Surveyed 2-13-61

Four States Engineering Co.
FARMINGTON, NEW MEXICO

E. H. Calkins
REGISTERED ENGINEER OR
LAND SURVEYOR

Certificate No. 1545

