

**DELHI OIL CORPORATION**


1315 PACIFIC AVENUE

**DALLAS 1, TEXAS**

Farmington District Office

P. O. Box 965

Farmington, New Mexico



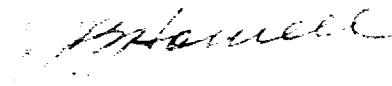
Ref: Santa Fe  
078194

Mr. P. T. McGrath  
O. S. O. O.  
P. O. Box 965  
Farmington, New Mexico

Dear Sir:

Attached hereto Form 9-331a covering Subsequent Report of Water Shut-Off for Ludwick #2 located SE 1/4 of Section 19, T-30-N, R-10-W, San Juan County, New Mexico.

Yours very truly,

  
J. B. Howell

GSP/jd  
attach

cc: Mr. Al Greer



DELHI OIL CORPORATION  
1212 PACIFIC AVENUE  
DALLAS 1, TEXAS

TO: Mr. J. B. ...  
FROM: Mr. ...  
SUBJECT: ...

Enclosed for you are ...  
Very truly yours,  
[Signature]

Very truly yours,  
[Signature]

Very truly yours,  
[Signature]

STATE OF NEW MEXICO  
OIL CONSERVATION  
COMMISSION  
DISTRICT NO. 3  
Phone 99 P. O. Box 697  
AZTEC, NEW MEXICO

(SUBMIT IN TRIPLICATE)

UNITED STATES  
DEPARTMENT OF THE INTERIOR  
GEOLOGICAL SURVEY

Land Office 076194  
Lease No. \_\_\_\_\_  
Unit \_\_\_\_\_

RECEIVED

OCT 1 1 1951

CON. COM.

DIST. 3

SUNDRY NOTICES AND REPORTS ON WELLS

NOTICE OF INTENTION TO DRILL	SUBSEQUENT REPORT OF WATER SHUT-OFF
NOTICE OF INTENTION TO CHANGE PLANS	SUBSEQUENT REPORT OF SHOOTING OR ACIDIZING
NOTICE OF INTENTION TO TEST WATER SHUT-OFF	SUBSEQUENT REPORT OF ALTERING CASING
NOTICE OF INTENTION TO RE-DRILL OR REPAIR WELL	SUBSEQUENT REPORT OF REDRILLING OR REPAIR
NOTICE OF INTENTION TO SHOOT OR ACIDIZE	SUBSEQUENT REPORT OF ABANDONMENT
NOTICE OF INTENTION TO PULL OR ALTER CASING	SUPPLEMENTARY WELL HISTORY
NOTICE OF INTENTION TO ABANDON WELL	

(INDICATE ABOVE BY CHECK MARK NATURE OF REPORT, NOTICE, OR OTHER DATA)

Well No. 2 is located 100 ft. from N line and 100 ft. from E line of sec. 19  
1/4 of sec. 19 T-30N R-10E S-10E  
(1/4 Sec. and Sec. No.) (Twp.) (Range) (Meridian)  
Adrian San Juan New Mexico  
(Field) (County or Subdivision) (State or Territory)

The elevation of the derrick floor above sea level is 5200 ft.

DETAILS OF WORK

(State names of and expected depths to objective sands; show sizes, weights, and lengths of proposed casings; indicate mudding jobs, cementing points, and all other important proposed work)


Run 05 Jts. of 5 1/2" ID 4-55 (2100') and 16 Jts. of 5 1/2" ID 4-60 (503')  
landed at 2600' with 100 sacks of regular cement with full returns thru, in-  
out job. Casing is set in top of fractured cliff formation. Casing rig will  
be moved in to drill in the fractured cliff formation and well will then be  
shot with nitro. After shut-off test will be made after drilling plug with  
casing tools.

I understand that this plan of work must receive approval in writing by the Geological Survey before operations may be commenced.

Company Adrian Oil Corporation

Address 1175 A. S. Road  
Adrian, New Mexico

By J. H. Farrell  
Superintendent  
Title \_\_\_\_\_



UNITED STATES  
DEPARTMENT OF THE INTERIOR  
GEOLOGICAL SURVEY  
(SEEKING IN FRANKS)

Land Office  
Lands No.  
Unit

SUNDRY NOTICES AND REPORTS ON WELLS

NOTICE OF INTENTION TO DRILL	SUBSEQUENT REPORT OF WATER SHUT-OFF
NOTICE OF INTENTION TO ABANDON WELL	SUBSEQUENT REPORT OF SHOOTING OR ACIDIZING
NOTICE OF INTENTION TO TEST WATER	SUBSEQUENT REPORT OF ALTERING CASING
NOTICE OF INTENTION TO SHUT OR ADJUST	SUBSEQUENT REPORT OF TESTING OR REPAIR
NOTICE OF INTENTION TO HILL OR HILL CASING	SUBSEQUENT REPORT OF ABANDONMENT
NOTICE OF INTENTION TO ABANDON WELL	SUBSEQUENT REPORT OF HISTORY

(INCLUDE ABOVE BY A SHORT TITLE, NAME OF REPORT, NOTICE OF REPORT, DATE)

19

is located in the NW 1/4 of Sec. 2, T. 2N., R. 2E., S. 2E., is located in the NW 1/4 of Sec. 2, T. 2N., R. 2E., S. 2E.

(Name of Well)  
(County of Well)  
(State of Well)

The location of the well is above sea level is

DETAILS OF WORK

(Give names and dates of all persons who have been employed in the work, and give a brief description of the work done, and the results of the work.)

19

I understand that this plan of work must receive approval in writing by the Chief of the Geological Survey before operations may be commenced.

Company

Address