

(SUBMIT IN TRIPLICATE)

UNITED STATES
DEPARTMENT OF THE INTERIOR
GEOLOGICAL SURVEY

Budget Bureau No. 42-R368.4.
Approval expires 12-31-60.

Land Office Santa Fe
Lease No. 030113
Unit _____

SUNDRY NOTICES AND REPORTS ON WELLS

NOTICE OF INTENTION TO DRILL.....	<input checked="" type="checkbox"/>	SUBSEQUENT REPORT OF WATER SHUT-OFF.....	
NOTICE OF INTENTION TO CHANGE PLANS.....		SUBSEQUENT REPORT OF SHOOTING OR ACIDIZING.....	
NOTICE OF INTENTION TO TEST WATER SHUT-OFF.....		SUBSEQUENT REPORT OF ALTERING CASING.....	
NOTICE OF INTENTION TO RE-DRILL OR REPAIR WELL.....		SUBSEQUENT REPORT OF RE-DRILLING OR REPAIR.....	
NOTICE OF INTENTION TO SHOOT OR ACIDIZE.....		SUBSEQUENT REPORT OF ABANDONMENT.....	
NOTICE OF INTENTION TO PULL OR ALTER CASING.....		SUPPLEMENTARY WELL HISTORY.....	
NOTICE OF INTENTION TO ABANDON WELL.....			

(INDICATE ABOVE BY CHECK MARK NATURE OF REPORT, NOTICE, OR OTHER DATA)

January 24

19 58

Well No. 1 is located 1500 ft. from N line and 1550 ft. from E line of sec. 23
SE Sec. 23 30N 11W N.M.P.M.
($\frac{1}{4}$ Sec. and Sec. No.) (Twp.) (Range) (Meridian)
Astec P. C. San Juan New Mexico
(Field) (County or Subdivision) (State or Territory)

The elevation of the derrick floor above sea level is 6057 ft.

DETAILS OF WORK

(State names of and expected depths to objective sands; show sizes, weights, and lengths of proposed casings; indicate mudding jobs, cementing points, and all other important proposed work)

It is intended to drill a well thru the Pictured Cliff formation using rotary tools and to perforate and water fracture possible producing zones. Estimated Total Depth 2606'.

Casing Program:

3 5/8" at 120' with 125 sacks regular cement circulated to surface
5 1/2" at 2606' with 75 sacks regular cement, 75 sacks Pozal

The SE/4 of Section 23 is dedicated to this well.

SE/4 SF 030113

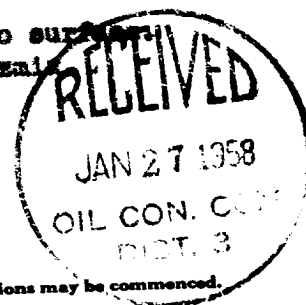
I understand that this plan of work must receive approval in writing by the Geological Survey before operations may be commenced.

Company El Paso Natural Gas Company

Address Box 207
Farmington, New Mexico

By Original Signed F. H. WOOD

Title Petroleum Engineer



NEW MEXICO OIL CONSERVATION COMMISSION

Well Location and Acreage Dedication Plat

Section A.

Date **JANUARY 22, 1958**

Operator **EL PASO NATURAL GAS COMPANY** Lease **SCHRAM** **SF 080113**
 Well No. **1** Unit Letter **J** Section **23** Township **30-N** Range **11-W** NMPM
 Located **1500** Feet From **SOUTH** Line **1550** Feet From **EAST** Line
 County **SAN JUAN** G. L. Elevation **6047** Dedicated Acreage **160** Acres
 Name of Producing Formation **PICTURED CLIFF** Pool **AZTEC PICTURED CLIFF**

1. Is the Operator the only owner in the dedicated acreage outlined on the plat below?

Yes ☒ No ☐2. If the answer to question one is "no", have the interests of all the owners been consolidated by communitization agreement or otherwise? Yes ☐ No ☐ If answer is "yes", Type of Consolidation.

3. If the answer to question two is "no", list all the owners and their respective interests below:

Owner

Land Description

Section B.

Note: All distances must be from outer boundaries of section.

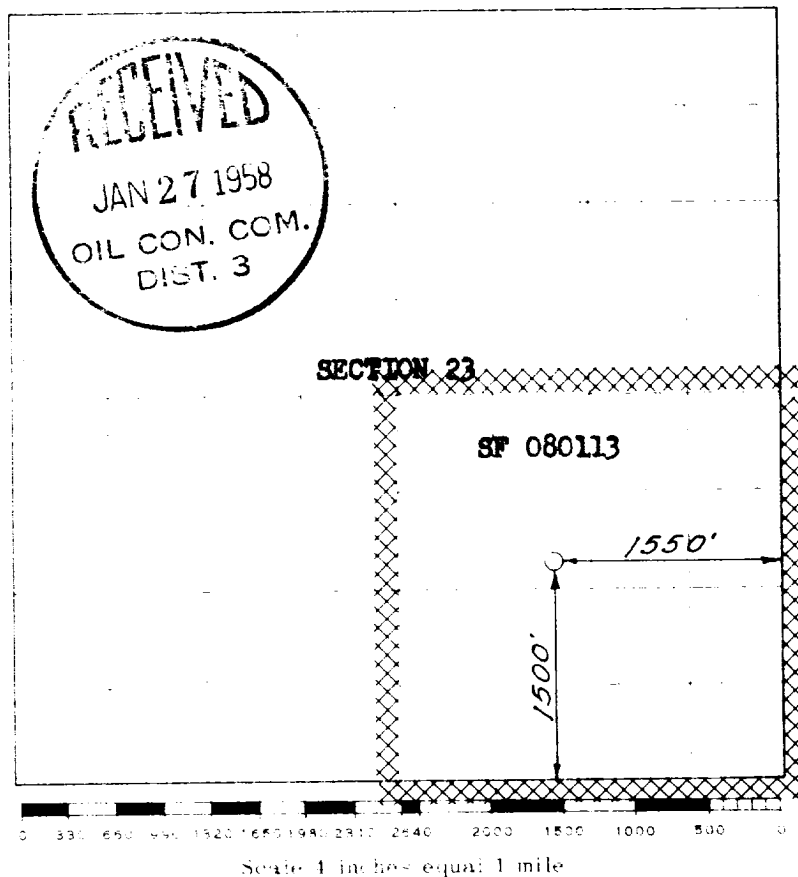
This is to certify that the information in Section A above is true and complete to the best of my knowledge and belief.

El Paso Natural Gas CompanyOriginal Signed **F. H. WOOD**

(Representative)

Box 97

Address

Farmington, New Mexico

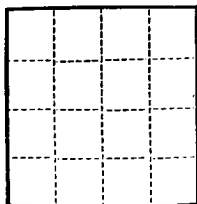
This is to certify that the above plat was prepared from field notes of actual surveys made by me or under my supervision and that the same are true and correct to the best of my knowledge and belief.

(Seal)

Date Surveyed **NOVEMBER 7, 1957***E. O. Walker*

Registered Professional Engineer and/or Land Surveyor

Farmington, New Mexico



(SUBMIT IN TRIPLICATE)

UNITED STATES
DEPARTMENT OF THE INTERIOR
GEOLOGICAL SURVEY

Land Office Santa Fe
Lease No. 080113
Unit Schram

SUNDRY NOTICES AND REPORTS ON WELLS

NOTICE OF INTENTION TO DRILL.....	SUBSEQUENT REPORT OF WATER SHUT-OFF.....
NOTICE OF INTENTION TO CHANGE PLANS.....	SUBSEQUENT REPORT OF SHOOTING OR ACIDIZING.....
NOTICE OF INTENTION TO TEST WATER SHUT-OFF.....	SUBSEQUENT REPORT OF ALTERING CASING.....
NOTICE OF INTENTION TO RE-DRILL OR REPAIR WELL.....	SUBSEQUENT REPORT OF RE-DRILLING OR REPAIR.....
NOTICE OF INTENTION TO SHOOT OR ACIDIZE.....	SUBSEQUENT REPORT OF ABANDONMENT.....
NOTICE OF INTENTION TO PULL OR ALTER CASING.....	SUPPLEMENTARY WELL HISTORY.....
NOTICE OF INTENTION TO ABANDON WELL.....	

(INDICATE ABOVE BY CHECK MARK NATURE OF REPORT, NOTICE, OR OTHER DATA)

February 18, 1958

Well No. 1 is located 1500 ft. from SW line and 1350 ft. from E line of sec. 23

SW Sec. 23
(1/4 Sec. and Sec. No.)

10N 11W
(Twp.) (Range)

R.A.M.
(Meridian)

Aetec P. C.
(Field)

San Juan
(County or Subdivision)

New Mexico
(State or Territory)

The elevation of the derrick floor above sea level is 6027 ft.

DETAILS OF WORK

(State names of and expected depths to objective sands; show sizes, weights, and lengths of proposed casings; indicate mudding jobs, cementing points, and all other important proposed work)

2-13-58 Total depth 2606'.
Run 80 joints 5 1/2", 15.5#, J-55 liner (2611') set at 2605' with 50 sacks
regular cement, 50 sacks Formix, 1/2" Gel, followed by 50 sacks regular cement.

Held 1000# for 30 minutes.

Top of cement by temperature survey at 1525'.



I understand that this plan of work must receive approval in writing by the Geological Survey before operations may be commenced.

Company El Paso Natural Gas Company

Address Box 997

Parlington, New Mexico

By Original Signed D. C. Johnston

Title Petroleum Engineer