

NEW MEXICO OIL CONSERVATION COMMISSION
Santa Fe, New Mexico

Form C-101
 Revised (12/1/55)

NOTICE OF INTENTION TO DRILL

Notice must be given to the District Office of the Oil Conservation Commission and approval obtained before drilling or recompletion begins. If changes in the proposed plan are considered advisable, a copy of this notice showing such changes will be returned to the sender. Submit this notice in **QUINTUPLICATE**. One copy will be returned following approval. See additional instructions in Rules and Regulations of the Commission. **If State Land submit 6 Copies Attach Form C-128 in triplicate to first 3 copies of form C-101**

162 Petroleum Center Bldg., Farmington, New Mexico

October 10, 1960

(Place)

(Date)

OIL CONSERVATION COMMISSION
 SANTA FE, NEW MEXICO

Gentlemen:

You are hereby notified that it is our intention to commence the Drilling of a well to be known as
Southwest Production Company

(Company or Operator)

JAMES SCOTT

(Lease)

, Well No. **#1**, in **A** (Unit) The well is

located **1050** feet from the **North** line and **1190** feet from the **East** line of Section **18**, T **30N**, R **11W**, NMPM.

(GIVE LOCATION FROM SECTION LINE)

Undesignated Pool, **San Juan** County

D	C	B	A X
E	F	G	H
L	K	J	I
M	N	O	P

If State Land the Oil and Gas Lease is No.....


If patented land the owner is **Harold M. Brimhall**
 Address **6545 1st. Place, Phoenix, Arizona**

We propose to drill well with drilling equipment as follows: **Rotary**

The status of plugging bond is **\$10,000 Blanket Bond in effect**

Drilling Contractor **Huron Drilling Company**
P.O. Box 2026
Farmington, New Mexico

We intend to complete this well in the **Dakota Formation** formation at an approximate depth of **6650** feet.



CASING PROGRAM

We propose to use the following strings of Casing and to cement them as indicated:

Size of Hole	Size of Casing	Weight per Foot	New or Second Hand	Depth	Sacks Cement
13 3/4"	10 3/4"	32.75#	New	Approx. 300'	250
8 3/4"	5 1/2"	17#	New	● T.D.	300

If changes in the above plans become advisable we will notify you immediately.

ADDITIONAL INFORMATION (If recompletion give full details of proposed plan of work.)

DV TOOLS WILL BE SET TO PROTECT MESA VERDE AND PICTURED CLIFFS FORMATIONS.

VERBAL APPROVAL GIVEN THIS DATE 10/10/60

Approved....., 19.....
 Except as follows:

OIL CONSERVATION COMMISSION

By.....

Sincerely yours,

Southwest Production Company

(Original signed by Operator)
Carl W. Smith

By.....

Position **Production Superintendent**

Send Communications regarding well to

Name **Southwest Production Company**

Address **162 Petr.Center Bldg., Farmington, N.M.**

NUMBER OF COPIES RECEIVED	
DISTRIBUTION	
SANTA FE	
FILE	
U.S.G.S.	
LAND OFFICE	
TRANSPORTER	OIL
	GAS
PRODUCTION OFFICE	
OPERATOR	

FORM C-128
Revised 5/1/57

NEW MEXICO OIL CONSERVATION COMMISSION
WELL LOCATION AND ACREAGE DEDICATION PLAT
SEE INSTRUCTIONS FOR COMPLETING THIS FORM ON THE REVERSE SIDE


SECTION A

Operator SOUTHWEST PRODUCTION COMPANY		Lease James Scott		Well No. # 1
Unit Letter A	Section 18	Township 30 NORTH	Range 11 WEST	County SAN JUAN
Actual Footage Location of Well: 1050 feet from the NORTH line and 1190 feet from the EAST line				
Ground Level Elev. 5560.0	Producing Formation Dakota	Pool Undesignated		Dedicated Acreage: N/320 Acres

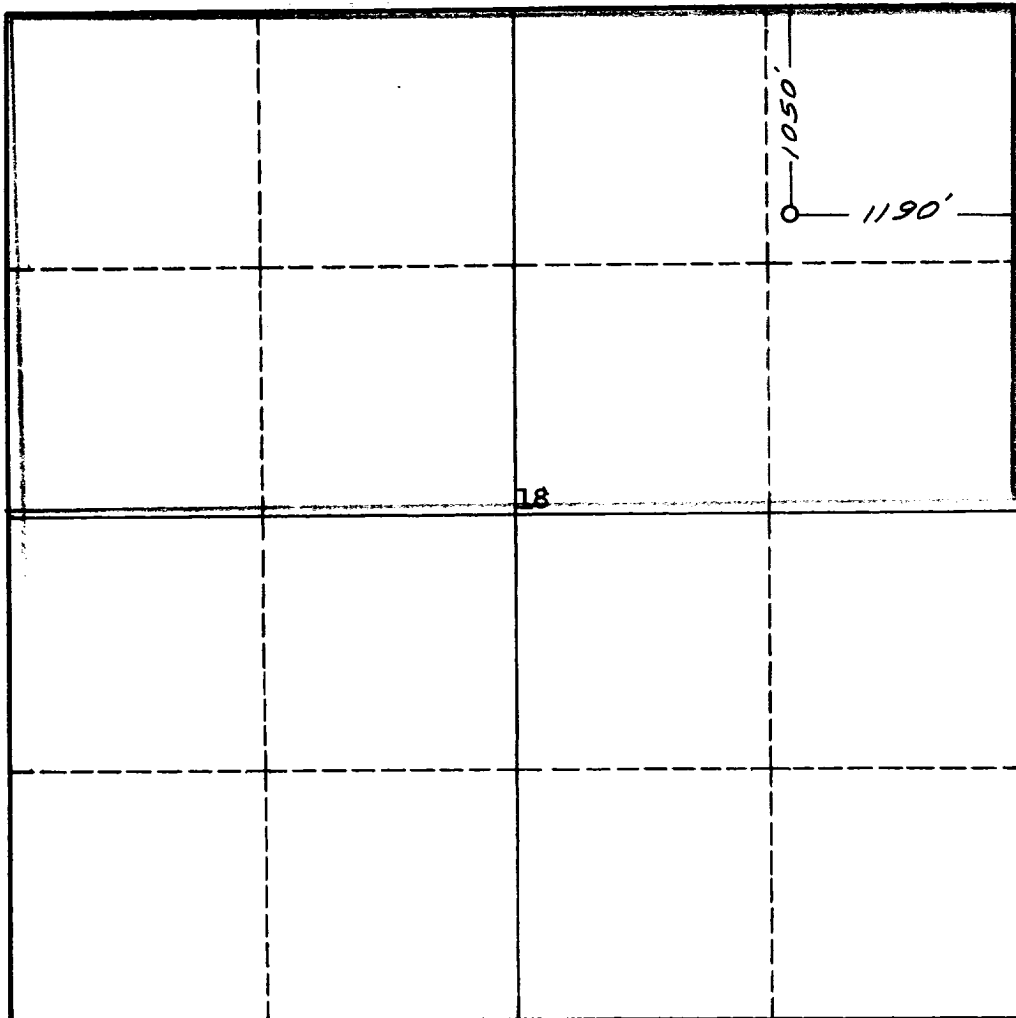
Ref. GLO Plat dated: April 7, 1881

- Is the Operator the only owner in the dedicated acreage outlined on the plat below? YES NO . ("Owner" means the person who has the right to drill into and to produce from any pool and to appropriate the production either for himself or for himself and another. (65-3-29 (e) NMSA 1935 Comp.)
- If the answer to question one is "no," have the interests of all the owners been consolidated by communitization agreement or otherwise? YES NO . If answer is "yes," Type of Consolidation _____
- If the answer to question two is "no," list all the owners and their respective interests below:

Owner	Land Description



SECTION B

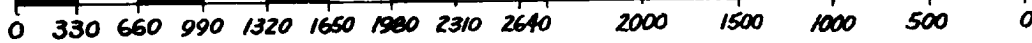


I hereby certify that the information in SECTION A above is true and complete to the best of my knowledge and belief.

Name	Original signed by Carl W. Smith
Position	Production Supt.
Company	Southwest Production Co.
Date	10/10/60

I hereby certify that the well location shown on the plat in SECTION B was plotted from field notes of actual surveys made by me or under my supervision, and that the same is true and correct to the best of my knowledge and belief.

Date Surveyed	7 October 1960
Registered Professional Engineer and/or Land Surveyor	<i>James P. Leese</i> James P. Leese
Certificate No.	1463



INSTRUCTIONS FOR COMPLETION OF FORM C-128

1. Operator shall furnish and certify to the information called for in Section A.
 2. Operator shall outline the dedicated acreage for *both* oil and gas wells on the plat in Section B.
 3. A registered professional engineer or land surveyor registered in the State of New Mexico or approved by the Commission shall show on the plat the location of the well and certify this information in the space provided.
 4. All distances shown on the plat must be from the outer boundaries of the Section.
 5. If additional space is needed for listing owners and their respective interests as required in question 3 of Section A, please use space below.
- 