

NEW MEXICO OIL CONSERVATION COMMISSION

Santa Fe, New Mexico

Form C-101
Revised (12/1/55)

NOTICE OF INTENTION TO DRILL

Notice must be given to the District Office of the Oil Conservation Commission and approval obtained before drilling or recompletion begins. If changes in the proposed plan are considered advisable, a copy of this notice showing such changes will be returned to the sender. Submit this notice in QUINTUPPLICATE. One copy will be returned following approval. See additional instructions in Rules and Regulations of the Commission. If State Land submit 6 Copies Attach Form C-128 in triplicate to first 3 copies of form C-101

Farmington, New Mexico

January 9, 1961

(Place)

(Date)

OIL CONSERVATION COMMISSION
SANTA FE, NEW MEXICO

Gentlemen:

You are hereby notified that it is our intention to commence the Drilling of a well to be known as

Southwest Production Company

(Company or Operator)

Kate Standage

(Lease)

Well No. **#1**, in **J** (Unit) The well islocated **1470** feet from the **South** line and **1525** feet from the**East** line of Section **12**, T. **30N**, R. **12W**, NMPM.(GIVE LOCATION FROM SECTION LINE) **Basin Dakota** Pool, **San Juan** County

If State Land the Oil and Gas Lease is No.....

If patented land the owner is **Don Y. & Mary Margret Jensen**

Address.....

We propose to drill well with drilling equipment as follows: **Rotary**The status of plugging bond is **\$10,000 Blanket Bond in Effect.**Drilling Contractor **Huron Drilling Company**
P. O. Box 2026**Farmington, New Mexico**We intend to complete this well in the **Dakota** formation at an approximate depth of **6250** feet.

CASING PROGRAM

We propose to use the following strings of Casing and to cement them as indicated:

Size of Hole	Size of Casing	Weight per Foot	New or Second Hand	Depth	Sacks Cement
13 3/4"	9 5/8"	32.40#	New	Approx. 300'	250
8 3/4"	5 1/2"	17#	New	@ T. D.	300

If changes in the above plans become advisable we will notify you immediately.

ADDITIONAL INFORMATION (If recompletion give full details of proposed plan of work.)

DW Tools will be set to protect Mesa Verde & Pictured Cliffs Formations.Approved....., 19**61**
Except as follows:

Sincerely yours,

Southwest Production Company



(Company or Operator)

Original signed by
By **Carl W. Smith**Position **Production Superintendent**

Send Communications regarding well to

Name **Southwest Production Company**Address **162 Petr. Center Bldg., Farmington, N.M.**

OIL CONSERVATION COMMISSION

By **Carl W. Smith**



NUMBER OF COPIES RECEIVED	
DISTRIBUTION	
SANTA FE	
FILE	
U.S.G.S.	
LAND OFFICE	
TRANSPORTER	OIL GAS
PROBATION OFFICE	
OPERATOR	

NEW MEXICO OIL CONSERVATION COMMISSION
WELL LOCATION AND ACREAGE DEDICATION PLAT
 SEE INSTRUCTIONS FOR COMPLETING THIS FORM ON THE REVERSE SIDE

FORM C-128
 Revised 5/1/57


SECTION A

Operator SOUTHWEST PRODUCTION COMPANY		Lease KATE STANDAGE		Well No. #1
Unit Letter J	Section 12	Township 30 NORTH	Range 12 WEST	County SAN JUAN
Actual Footage Location of Well: 1470 feet from the SOUTH line and 1525 feet from the EAST line				
Ground Level Elev. 5677.0	Producing Formation DAKOTA	Pool BASIN DAKOTA	Dedicated Acreage: 1/320 Acres	

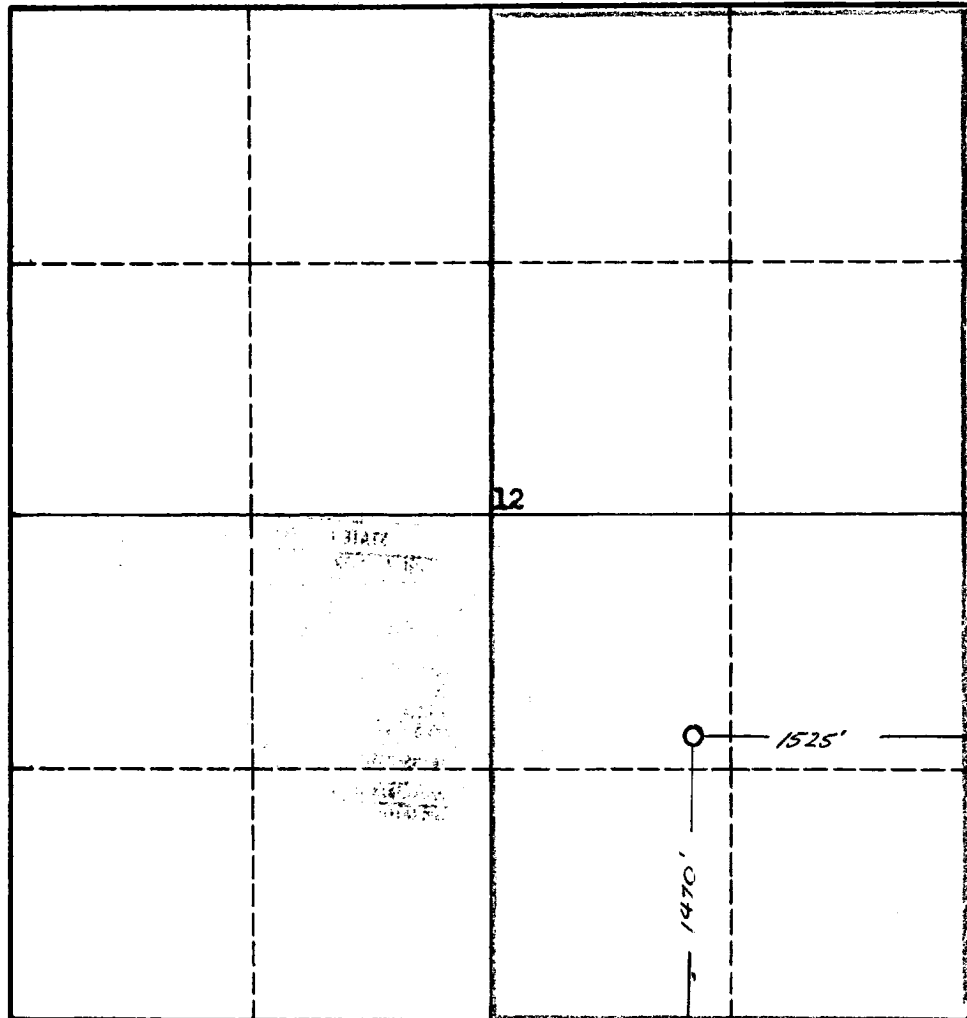
Ref: GLO plat dated 7 April 1881

1. Is the Operator the only owner in the dedicated acreage outlined on the plat below? YES ☒ NO ____ . ("Owner" means the person who has the right to drill into and to produce from any pool and to appropriate the production either for himself or for himself and another. (65-3-29 (e) NMSA 1935 Comp.)
2. If the answer to question one is "no," have the interests of all the owners been consolidated by communitization agreement or otherwise? YES ____ NO ____ . If answer is "yes," Type of Consolidation ____
3. If the answer to question two is "no," list all the owners and their respective interests below:

Owner	Land Description



SECTION B



I hereby certify that the information in SECTION A above is true and complete to the best of my knowledge and belief.

Name Original signed by
 Carl W. Smith

Position
Production Supt.

Company
Southwest Production Co.

Date
1/9/61

I hereby certify that the well location shown on the plat in SECTION B was plotted from field notes of actual surveys made by me or under my supervision, and that the same is true and correct to the best of my knowledge and belief.


Date Surveyed
23 December 1960

Registered Professional Engineer
 and/or Land Surveyor

James P. Leese
James P. Leese

Certificate No.

1463



INSTRUCTIONS FOR COMPLETION OF FORM C-128

1. Operator shall furnish and certify to the information called for in Section A.
2. Operator shall outline the dedicated acreage for *both* oil and gas wells on the plat in Section B.
3. A registered professional engineer or land surveyor registered in the State of New Mexico or approved by the Commission shall show on the plat the location of the well and certify this information in the space provided.
4. All distances shown on the plat must be from the outer boundaries of the Section.
5. If additional space is needed for listing owners and their respective interests as required in question 3 of Section A, please use space below.

STATE OF NEW MEXICO		
OIL CONSERVATION COMMISSION		
SANTA FE DISTRICT OFFICE		
NUMBER OF COPIES RECEIVED		6
DISTRIBUTION		
SANTA FE	1	=
FILE	1	=
U.S.G.S.	2	=
LAND OFFICE		
TRANSPORTER	1	
OIL GAS		
REGISTRATION OFFICE		
OPERATOR	2	