

Santa Fe

(SUBMIT IN TRIPLICATE)

Land Office

N. M. 04444

Lease No.

Horseshoe Canyon

Unit



UNITED STATES
DEPARTMENT OF THE INTERIOR
GEOLOGICAL SURVEY

SUNDRY NOTICES AND REPORTS ON WELLS

NOTICE OF INTENTION TO DRILL	<input checked="" type="checkbox"/>	SUBSEQUENT REPORT OF WATER SHUT-OFF	
NOTICE OF INTENTION TO CHANGE PLANS		SUBSEQUENT REPORT OF SHOOTING OR ACIDIZING	
NOTICE OF INTENTION TO TEST WATER SHUT-OFF		SUBSEQUENT REPORT OF ALTERING CASING	
NOTICE OF INTENTION TO RE-DRILL OR REPAIR WELL		SUBSEQUENT REPORT OF RE-DRILLING OR REPAIR	
NOTICE OF INTENTION TO SHOOT OR ACIDIZE		SUBSEQUENT REPORT OF ABANDONMENT	
NOTICE OF INTENTION TO PULL OR ALTER CASING		SUPPLEMENTARY WELL HISTORY	
NOTICE OF INTENTION TO ABANDON WELL			

(INDICATE ABOVE BY CHECK MARK NATURE OF REPORT, NOTICE, OR OTHER DATA)

Feb-16, 1959

Well No. Fed-K 1 is located 1850 ft. from $\begin{matrix} N \\ S \end{matrix}$ line and 600 ft. from $\begin{matrix} E \\ W \end{matrix}$ line of sec. 10


NE, SE (Twp. and Sec. No.) 30N-10W (Twp.) (Range) N. M. P. M (Meridian)
Horseshoe (Field) SAN JUAN (County or Subdivision) New Mexico (State or Territory)

The elevation of the derrick floor above sea level is 5415 ft. G.L.

DETAILS OF WORK

(State names of and expected depths to objective sands; show sizes, weights, and lengths of proposed casings; indicate mudding jobs, cementing points, and all other important proposed work)

We propose to: Set 100 ft 8-5/8 surface casing at 100 ft with 100 sacks of cement. Drill to approximately 1800 ft, set 5-1/2 casing at 1800 ft, with 125 sacks cement. Perforate Gallup-Sanastee sands. Sand Oil Free, Run 2-3/8 tby and install pump.



I understand that this plan of work must receive approval in writing by the Geological Survey before operations may be commenced.

Company J. A. Abraham


Address 224-1st National Bank Bldg

Albuquerque, New Mexico

By *J. A. Abraham*
Title

1 and 2. 3. 4. 5. 6. 7. 8. 9. 10. 11. 12. 13. 14. 15. 16. 17. 18. 19. 20. 21. 22. 23. 24. 25. 26. 27. 28. 29. 30. 31. 32. 33. 34. 35. 36. 37. 38. 39. 40. 41. 42. 43. 44. 45. 46. 47. 48. 49. 50. 51. 52. 53. 54. 55. 56. 57. 58. 59. 60. 61. 62. 63. 64. 65. 66. 67. 68. 69. 70. 71. 72. 73. 74. 75. 76. 77. 78. 79. 80. 81. 82. 83. 84. 85. 86. 87. 88. 89. 90. 91. 92. 93. 94. 95. 96. 97. 98. 99. 100.

DEPARTMENT OF THE INTERIOR
BUREAU OF GEOLOGICAL SURVEY
UNITED STATES
GEOLOGICAL SURVEY



STANDARD NOTICES AND REPORTS ON WELLS


Table with 2 columns: Description of well type and corresponding report number. Includes categories like 'WELL IN PROGRESS', 'WELL ABANDONED', 'WELL COMPLETED', etc.

Well No. [] is located [] from [] line of []

The elevation of the casing head above sea level is []

DETAILS OF WORK

This notice is to be filled out by the operator of the well and is to be filed with the nearest office of the Geological Survey.



Operator's Name []
Address []
City []
State []
Zip []

NEW MEXICO OIL CONSERVATION COMMISSION
Well Location and Acreage Dedication Plat

Section A.

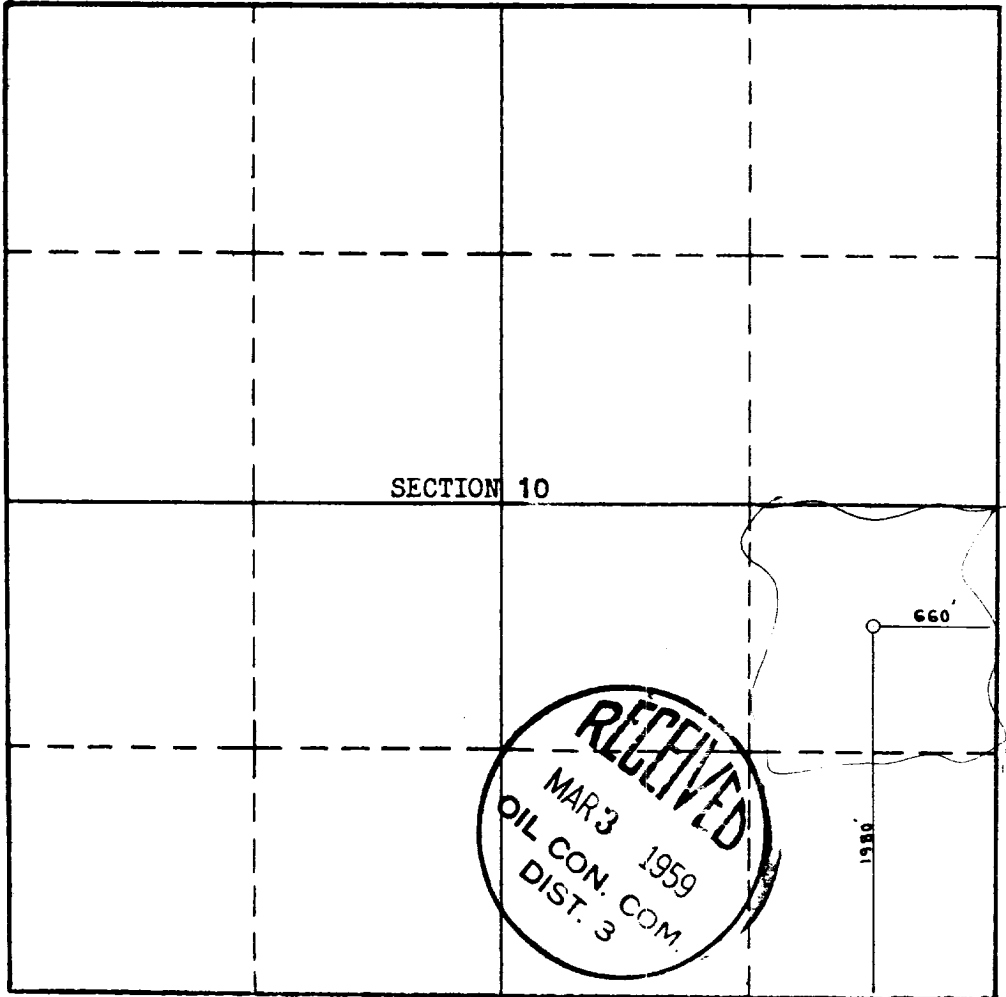
Date _____

Operator J. R. ABRAHAM Lease FEDERAL
Well No. 1 Unit Letter _____ Section 10 Township 30 N Range 16 W N.M.P.M.
Located 1980 Feet From south Line, 660 Feet From east Line
County San Juan G. L. Elevation 5415' Dedicated Acreage 40 Acres
Name of Producing Formation Gallop Pool HOISE 2000

1. Is the Operator the only owner* in the dedicated acreage outlined on the plat below?
Yes _____ No _____.
2. If the answer to question one is "no," have the interests of all the owners been consolidated by communitization agreement or otherwise? Yes _____ No _____. If answer is "yes," Type of Consolidation _____
3. If the answer to question two is "no," list all the owners and their respective interests below:

<u>Owner</u>	<u>Land Description</u>
<u>J. R. Abraham</u>	<u>NE-SE. Sec 10, 30N-16W ED</u>
<u>Albuquerque, N.M.</u>	<u>FEB 19 1959</u>
	<u>GEOLOGICAL SURVEY NEW MEXICO</u>

Section B



This is to certify that the information in Section A above is true and complete to the best of my knowledge and belief.


J. R. Abraham
(Operator)

(Representative)
224 1st National Bank Bldg.
Albuquerque, New Mex.
Address:

This is to certify that the well location shown on the plat in Section B was plotted from field notes of actual surveys made by me or under my supervision and that the same is true and correct to the best of my knowledge and belief.

Date Surveyed Feb 16, 1959

STEP _____
Registered _____
Engineer and Surveyor.



Certificate _____

(See instructions for completing this form on the reverse side.)