

NEW MEXICO OIL CONSERVATION COMMISSION

Santa Fe, New Mexico

Form C-101
Revised (12/1/55)

NOTICE OF INTENTION TO DRILL

Notice must be given to the District Office of the Oil Conservation Commission and approval obtained before drilling or recompletion begins. If changes in the proposed plan are considered advisable, a copy of this notice showing such changes will be returned to the sender. Submit this notice in **QUINTUPPLICATE**. One copy will be returned following approval. See additional instructions in Rules and Regulations of the Commission. If State Land submit 6 Copies Attach Form C-128 in triplicate to first 3 copies of form C-101.

Midland, Texas
(Place)

June 15, 1961
(Date)

OIL CONSERVATION COMMISSION
SANTA FE, NEW MEXICO

Gentlemen:

You are hereby notified that it is our intention to commence the Drilling of a well to be known as
TEXACO Inc.

(Company or Operator)

L. M. Barton (Lease), Well No. 1, in E (Unit) The well is located 1850 feet from the west north line and 1650 feet from the 12 line of Section T-30-N, R -12-W, NMPM. (GIVE LOCATION FROM SECTION LINE) Undesignated & Basin (Dakota) Pool, San Juan County

D	C	B	A
E	Ⓟ	G	H
L	K	J	I
M	N	O	P

If State Land the Oil and Gas Lease is No. L. M. Barton

If patented land the owner is L. M. Barton

Address Box 84, Aztec, N.M.

We propose to drill well with drilling equipment as follows: Rotary

The status of plugging bond is \$10,000 blanket surety bond of Maryland Casualty Co. has been filed with State Geologist.

Drilling Contractor Not know at present

We intend to complete this well in the Dakota & Mesa Verde formation at an approximate depth of 6700'

CASING PROGRAM

We propose to use the following strings of Casing and to cement them as indicated:

Size of Hole	Size of Casing	Weight per Foot	New or Second Hand	Depth	Sacks Cement
13-3/4"	10-3/4"	32.74	New	300	200
9-7/8"	2-7/8	6.5	"	4600	*
6-3/4"	4-1/2	9.5	"	5600	*
	4-1/2	11.6	"	6700	*

If changes in the above plans become advisable we will notify you immediately.

ADDITIONAL INFORMATION (If recompletion give full details of proposed plan of work.)

*Stage cementing tool to be used at 4900' & 2250'. 1st. stage - 200 sx
Turbulizer will be run through 2-7/8" tubing through 2nd. stage - 300 sx
Mesa Verde and Picture Cliffs. Centralizer to be 3rd. stage - 100 sx
used on 4-1/2" tubing through the Dakota.

Approved 6-19-61, 1961
Except as follows:

Subject to the resultant order
from Case No. 2329.

OIL CONSERVATION COMMISSION

By A. R. Kendrick

Sincerely yours,

TEXACO Inc.

(Company or Operator)


By J. J. Velten

Position Division Civil Engineer

Send Communications regarding well to

TEXACO Inc.

Name TEXACO Inc.
Address P.O. Box 3109, Midland, Texas



NEW MEXICO OIL CONSERVATION COMMISSION
WELL LOCATION AND ACREAGE DEDICATION PLAT

FORM C-128
Revised 5/1/57


SEE INSTRUCTIONS FOR COMPLETING THIS FORM ON THE REVERSE SIDE

SECTION A

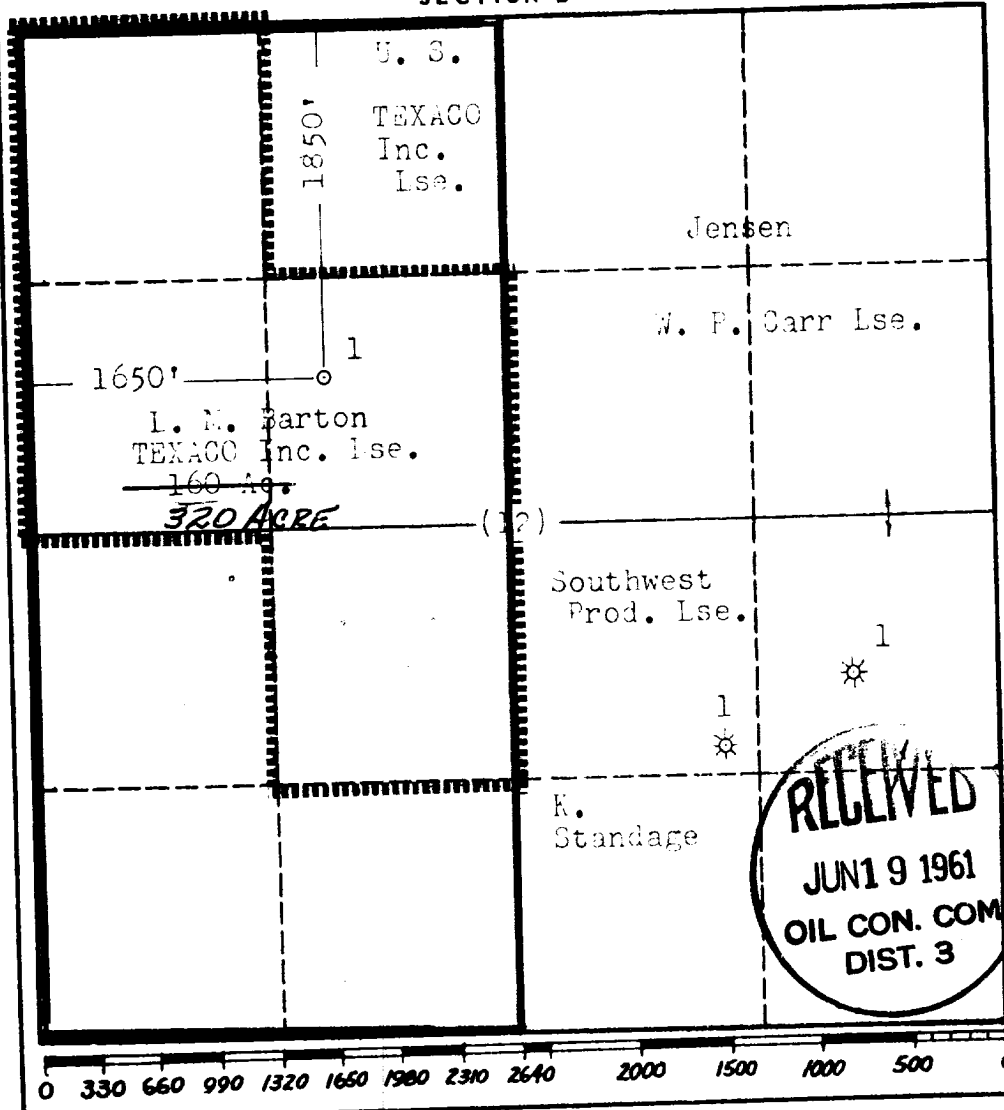
Operator TEXACO Inc.		Lease L. N. Barton		Well No. 1
Unit Letter F	Section 12	Township 30 North	Range 12 West	County San Juan
Actual Footage Location of Well: 1850 feet from the North line and 1650 feet from the West line Sec. 12				
Ground Level Elev. 5651	Producing Formation Dakota & Mesa Verde	Pool Undesignated & Basin(Dakota)	Dedicated Acreage: 160-320 Acres	

1. Is the Operator the only owner in the dedicated acreage outlined on the plat below? YES ☒ NO ☐ ("Owner" means the person who has the right to drill into and to produce from any pool and to appropriate the production either for himself or for himself and another. (65-3-29 (e) NMSA 1935 Comp.)
2. If the answer to question one is "no," have the interests of all the owners been consolidated by common agreement or otherwise? YES ☐ NO ☐ If answer is "yes," Type of Consolidation _____
3. If the answer to question two is "no," list all the owners and their respective interests below:

Owner	Land Description



SECTION B



CERTIFICATION

I hereby certify that the information in SECTION A above is true and complete to the best of my knowledge and belief.

Name **J. J. Velten**
Position **Division Civil Engineer**
Company **TEXACO Inc.**
Date **6/12/61**

I hereby certify that the well location shown on the plat in SECTION B was plotted from field notes of actual surveys made by me or under my supervision, and that the same is true and correct to the best of my knowledge and belief.

Date Surveyed **6/9/61**
Registered Professional Engineer and/or Land Surveyor **J. J. Velten**
Certificate No. **8174**