


(SUBMIT IN TRIPLICATE)

UNITED STATES
DEPARTMENT OF THE INTERIOR
GEOLOGICAL SURVEY

Land Office **Santa Fe**
Lease No. **081226-B**
Unit **Bolack**



SUNDRY NOTICES AND REPORTS ON WELLS

NOTICE OF INTENTION TO DRILL	<input checked="" type="checkbox"/>	SUBSEQUENT REPORT OF WATER SHUT-OFF	
NOTICE OF INTENTION TO CHANGE PLANS		SUBSEQUENT REPORT OF SHOOTING OR ACIDIZING	
NOTICE OF INTENTION TO TEST WATER SHUT-OFF		SUBSEQUENT REPORT OF ALTERING CASING	
NOTICE OF INTENTION TO RE-DRILL OR REPAIR WELL		SUBSEQUENT REPORT OF RE-DRILLING OR REPAIR	
NOTICE OF INTENTION TO SHOOT OR ACIDIZE		SUBSEQUENT REPORT OF ABANDONMENT	
NOTICE OF INTENTION TO PULL OR ALTER CASING		SUPPLEMENTARY WELL HISTORY	
NOTICE OF INTENTION TO ABANDON WELL			

(INDICATE ABOVE BY CHECK MARK NATURE OF REPORT, NOTICE, OR OTHER DATA)

December 10th, 19 58

Well No. 8 is located 1760 ft. from [M] line and 2265 ft. from [E] line of sec. 3
NW/4 SE/4 Sec. 3 30N 16W N.M.P.M.
(1/4 Sec. and Sec. No.) (Twp.) (Range) (Meridian)
Horseshoe Gallup San Juan New Mexico
(Field) (County or Subdivision) (State or Territory)

The elevation of the derrick floor above sea level is 5725 ft.

DETAILS OF WORK

(State names of and expected depths to objective sands; show sizes, weights, and lengths of proposed casings; indicate mudding jobs; cementing points, and all other important proposed work)

Gallup test. Estimated total depth 1750'.

Surface Casing: 90' of 8-5/8" OD 24# J-55 cemented to surface.
 Production : Approximately 1750' of 5-1/2" OD 14# J-55 cemented with 75 sacks.

If commercial production is indicated, the producing section will be sand-oil fractured.

I understand that this plan of work must receive approval in writing by the Geological Survey before operations may be commenced.

Company TOM BOLACK
 Address 1010 North Dustin
Farmington, New Mexico

By Tom Bolack
 Title _____

NEW MEXICO OIL CONSERVATION COMMISSION

Well Location and Acreage Dedication Plat

Section A.

Date December 10, 1958

Operator Tom Bolack Lease Bolack
Well No. 8 Unit Letter _____ Section 3 Township 30 North Range 16 West NMPM
Located 1760 Feet From South Line, 2265 Feet From East Line
County San Juan G. L. Elevation 5717 Dedicated Acreage 40 Acres
Name of Producing Formation Gallegos Pool Marathon Gallegos

1. Is the Operator the only owner* in the dedicated acreage outlined on the plat below?
Yes ☒ No _____
2. If the answer to question one is "no," have the interests of all the owners been consolidated by communitization agreement or otherwise? Yes _____ No _____. If answer is "yes,"
Type of Consolidation _____
3. If the answer to question two is "no," list all the owners and their respective interests below:

Owner

Land Description

RECEIVED

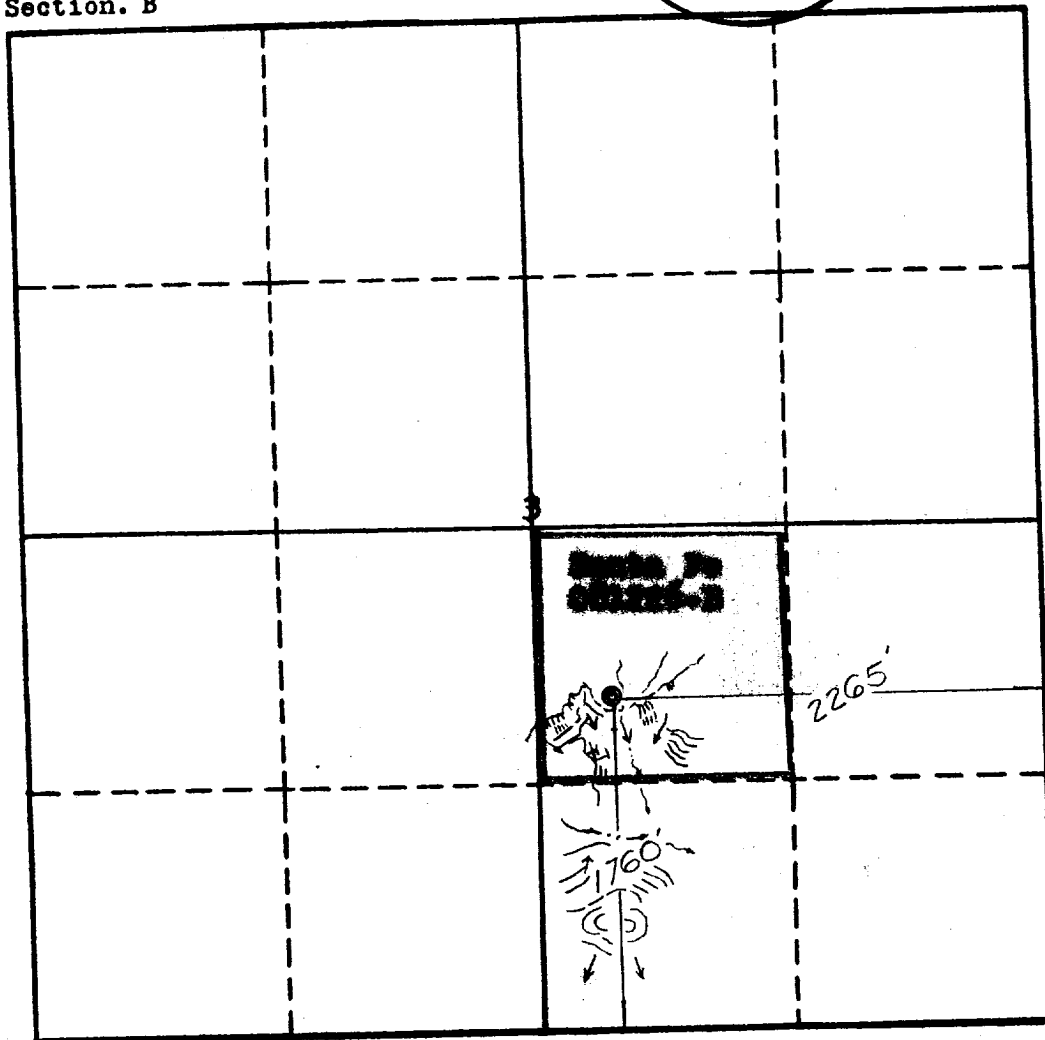
DEC 15 1958

OIL CON. COM.
DIST. 3

RECEIVED

DEC 12 1958

Section B



This is to certify that the information in Section A above is true and complete to the best of my knowledge and belief.

Tom Bolack
(Operator)

(Representative)


Address

This is to certify that the well location shown on the plat in Section B was plotted from field notes of actual surveys made by me or under my supervision and that the same is true and correct to the best of my knowledge and belief.

Date Surveyed Oct. 2, 1957

Ernest V. Echoshawk
Ernest V. Echoshawk
Registered Land Surveyor.

Certificate No. 1545



(SUBMIT IN TRIPLICATE)

UNITED STATES
DEPARTMENT OF THE INTERIOR
GEOLOGICAL SURVEY

Budget Bureau No. 42-R353.4.
Approval expires 12-31-60.

Land Office **Santa Fe**
Lease No. **081226-B**
Unit **Polack**

SUNDRY NOTICES AND REPORTS ON WELLS

NOTICE OF INTENTION TO DRILL	SUBSEQUENT REPORT OF WATER SHUT-OFF	
NOTICE OF INTENTION TO CHANGE PLANS	SUBSEQUENT REPORT OF SHOOTING OR ACIDIZING	
NOTICE OF INTENTION TO TEST WATER SHUT-OFF	SUBSEQUENT REPORT OF ALTERING CASING	
NOTICE OF INTENTION TO RE-DRILL OR REPAIR WELL	SUBSEQUENT REPORT OF RE-DRILLING OR REPAIR	
NOTICE OF INTENTION TO SHOOT OR ACIDIZE	SUBSEQUENT REPORT OF ABANDONMENT	
NOTICE OF INTENTION TO PULL OR ALTER CASING	SUPPLEMENTARY WELL HISTORY	
NOTICE OF INTENTION TO ABANDON WELL	Subsequent Report of Sandfrac Treatment	X

(INDICATE ABOVE BY CHECK MARK NATURE OF REPORT, NOTICE, OR OTHER DATA)

Well No. 8 is located 1760 ft. from N line and 2265 ft. from E line of sec. 3
NW 4 SE/4 Sec. 3 30N 16W N.M.P.M.
 (1/4 Sec. and Sec. No.) (Twp.) (Range) (Meridian)
Horseshoe Gallup San Juan New Mexico
 (Field) (County or Subdivision) (State or Territory)

The elevation of the derrick floor above sea level is 5725 ft.

DETAILS OF WORK

(State names of and expected depths to objective sands; show sizes, weights, and lengths of proposed casings; indicate mudding jobs, cementing points, and all other important proposed work)

1- 7-59 TD 1740'. Perforated 1700-1720'. Sand-oil treated with 50,000 gallons oil and 50,000# sand. After swabbing back load oil, swabbing at rate of 12 BOPH.

1-10-59 Set bridging plug at 1650'. Perforated 1580-1630'. Sand-oil treated with 50,000 gallons oil and 50,000# sand. After swabbing back load oil, swabbing at rate of 21 1/2 BOPH.

I understand that this plan of work must receive approval in writing by the Geological Survey before operations may be commenced.

Company **TOM BOLACK**

Address **1010 North Dustin**
Farmington, New Mexico

By Tom Bolack

Title _____