


STATE OF NEW MEXICO  
OIL CONSERVATION  
COMMISSION

DISTRICT NO. 3  
Phone 99 P. O. Box 697  
AZTEC, NEW MEXICO

(SUBMIT IN TRIPLICATE)

UNITED STATES  
DEPARTMENT OF THE INTERIOR  
GEOLOGICAL SURVEY

Land Office Santa Fe  
Lease No. 080917  
Unit E 1/2 of Sec. 4



SUNDRY NOTICES AND REPORTS ON WELLS

NOTICE OF INTENTION TO DRILL.....	<input checked="" type="checkbox"/>	SUBSEQUENT REPORT OF WATER SHUT-OFF.....	DIST. <u>3</u>
NOTICE OF INTENTION TO CHANGE PLANS.....		SUBSEQUENT REPORT OF SHOOTING OR ACIDIZING.....	
NOTICE OF INTENTION TO TEST WATER SHUT-OFF.....		SUBSEQUENT REPORT OF ALTERING CASING.....	
NOTICE OF INTENTION TO RE-DRILL OR REPAIR WELL.....		SUBSEQUENT REPORT OF REDRILLING OR REPAIR.....	
NOTICE OF INTENTION TO SHOOT OR ACIDIZE.....		SUBSEQUENT REPORT OF ABANDONMENT.....	
NOTICE OF INTENTION TO PULL OR ALTER CASING.....		SUPPLEMENTARY WELL HISTORY.....	
NOTICE OF INTENTION TO ABANDON WELL.....			

(INDICATE ABOVE BY CHECK MARK NATURE OF REPORT, NOTICE, OR OTHER DATA)

November 19....., 19 51

Atlantic  
Well No. #2-11 is located 990 ft. from [N] line and 990 ft. from [E] line of sec. 4

NE 1/4 of Section 4 T-32-N, R-10-W NMPM  
(1/4 Sec. and Sec. No.) (Twp.) (Range) (Meridian)  
Blanco-La Plata San Juan New Mexico  
(Field) (County or Subdivision) (State or Territory)

The elevation of the derrick floor above sea level is ..... ft. (Will be furnished later)

DETAILS OF WORK

(State names of and expected depths to objective sands; show sizes, weights, and lengths of proposed casings; indicate mudding jobs, cementing points, and all other important proposed work)

We propose to drill with rotary tools to the Cliffhouse sand and set 7" casing, cable tools will then be employed using gas to drill thru the Cliffhouse, Manafu, and Point Lookout for Mesa Verde completion, well will then be shot with SNG. in Mesa Verde section.

Casing Program:

100' of 10 3/4" surface casing—circulate cement to surface.  
1300' of 7" 20# casing—200 sacks of regular cement.  
1500' of 1.9" tubing,


I understand that this plan of work must receive approval in writing by the Geological Survey before operations may be commenced.

Company Delhi Oil Corporation

Address P. O. Box 1175


Farmington, New Mexico

By J. B. Howell  
J. B. Howell  
Title Superintendent



(SUBMIT IN TRIPLICATE)  
UNITED STATES  
DEPARTMENT OF THE INTERIOR  
GEOLOGICAL SURVEY

Land Office \_\_\_\_\_  
Please No. \_\_\_\_\_  
Unit \_\_\_\_\_



SUNDRY NOTICES AND REPORTS ON WELLS

NOTICE OF INTENTION TO ABANDON WELL	SUBSEQUENT REPORT OF ABANDONMENT
NOTICE OF INTENTION TO PULL OR ALTER CASING	SUBSEQUENT REPORT OF REDRILLING OR REPAIR
NOTICE OF INTENTION TO TEST WATER SHUT-OFF	SUBSEQUENT REPORT OF ALTERING CASING
NOTICE OF INTENTION TO CHANGE PLANS	SUBSEQUENT REPORT OF SHOOTING OR ACIDIZING
NOTICE OF INTENTION TO DRILL	SUBSEQUENT REPORT OF WATER SHUT-OFF

(INDICATE ABOVE BY CHECK MARK, NATURE OF REPORT, NOTICE, OR OTHER DATA)

\_\_\_\_\_ is located \_\_\_\_\_ ft. from \_\_\_\_\_ line and \_\_\_\_\_ ft. from \_\_\_\_\_ line of sec. \_\_\_\_\_  
\_\_\_\_\_ (Twp.) \_\_\_\_\_ (Range) \_\_\_\_\_ (Section)  
\_\_\_\_\_ (State or Territory) \_\_\_\_\_ (County or Subdivision) \_\_\_\_\_ (City or Village)  
The elevation of the derrick floor above sea level is \_\_\_\_\_ ft.

DETAILS OF WORK

(State names of and expected depths to objective sands; show sizes, weights, and lengths of proposed casing; include a mudlogging job; and list points, and all other important proposed work)

\_\_\_\_\_

I understand that this plan of work must receive approval in writing by the Geological Survey before operations may be commenced.  
Company \_\_\_\_\_  
Address \_\_\_\_\_  
By \_\_\_\_\_  
Title \_\_\_\_\_

Company Delhi Oil Corporation

Santa Fe  
080917

Lease Atlantic Well No 2-11

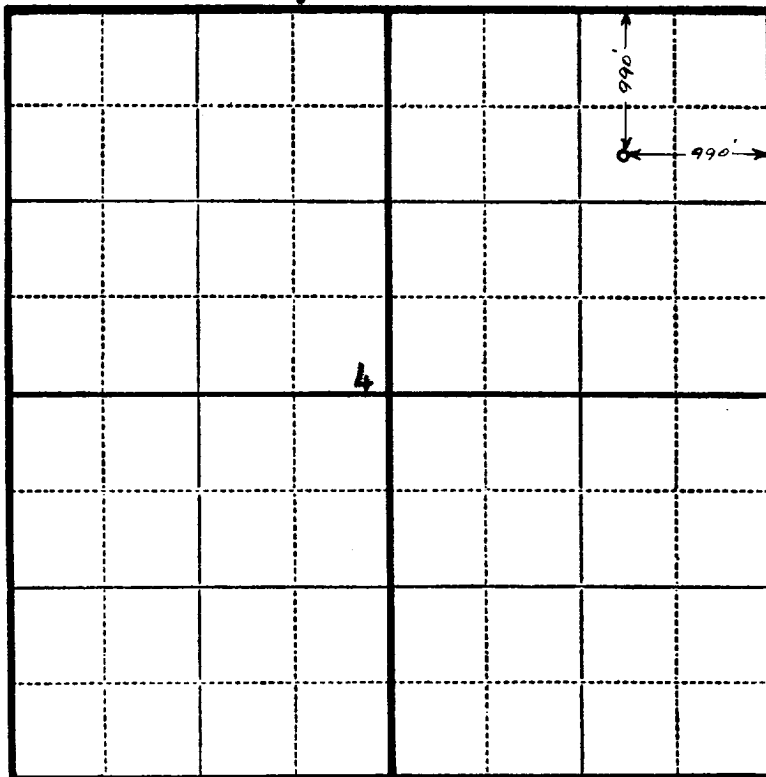
Sec. 4 T. 30 N. R. 10 W., N.M.P.M.

Location 990' from the North line and 990'  
from the East line.



San Juan County

New Mexico



N

Scale—4 inches equals 1 mile.

This is to certify that the above plat was prepared from field notes of actual surveys made by me or under my supervision and that the same are true and correct to the best of my knowledge and belief.

Seal:

Registered Professional  
Engineer and Land Surveyor.

Charles J. Finklea  
N. Mex. Reg. No. 1302

Surveyed November 18, 1951