



IN REPLY REFER TO:

UNITED STATES
DEPARTMENT OF THE INTERIOR
GEOLOGICAL SURVEY
P. O. Box 965
Farmington, New Mexico

September 15, 1955

Blackwood & Nichols Company
Box 1237
Durango, Colorado

Re: New Mexico 03358

Gentlemen:

Receipt is acknowledged of your "Notice of Intention to Drill" dated September 13, 1955 covering your well No. 33-12 North-east Blanco in SE $\frac{1}{4}$ SW $\frac{1}{4}$ sec. 12, T. 31 N., R. 7 W., N. M. P. M., San Juan County, New Mexico, Blanco-Mesaverte.


Your proposed work is hereby approved subject to compliance with the provisions of the "Oil and Gas Operating Regulations" revised May 25, 1942, a copy of which will be sent to you on request, and subject to the following conditions:

1. Drilling operations so authorized are subject to the attached sheet for general conditions of approval.
2. Furnish copies of all logs.


Very truly yours,


Jerry W. Long
Acting District Engineer

JWLong:ae



UNITED STATES
DEPARTMENT OF THE INTERIOR
GEOLOGICAL SURVEY





(SUBMIT IN TRIPLICATE)

UNITED STATES
DEPARTMENT OF THE INTERIOR
GEOLOGICAL SURVEY

Land Office **Santa Fe**
Lease No. **NE 03358**
Unit **Northeast Blanco**
Unit Agreement No. 1, Sec 929

SUNDRY NOTICES AND REPORTS ON WELLS

NOTICE OF INTENTION TO DRILL	<input checked="" type="checkbox"/>	SUBSEQUENT REPORT OF WATER SHUT-OFF	
NOTICE OF INTENTION TO CHANGE PLANS		SUBSEQUENT REPORT OF SHOOTING OR ACIDIZING	
NOTICE OF INTENTION TO TEST WATER SHUT-OFF		SUBSEQUENT REPORT OF ALTERING CASING	
NOTICE OF INTENTION TO RE-DRILL OR REPAIR WELL		SUBSEQUENT REPORT OF RE-DRILLING OR REPAIR	
NOTICE OF INTENTION TO SHOOT OR ACIDIZE		SUBSEQUENT REPORT OF ABANDONMENT	
NOTICE OF INTENTION TO PULL OR ALTER CASING		SUPPLEMENTARY WELL HISTORY	
NOTICE OF INTENTION TO ABANDON WELL			

(INDICATE ABOVE BY CHECK MARK NATURE OF REPORT, NOTICE, OR OTHER DATA)

September 13, 19**55**

Well No. **33-12** is located **990** ft. from **NE** line and **1650** ft. from **W** line of sec. **12**
SE/NE/4 Section **12** **31N** **7W** **RPM**
(1/4 Sec. and Sec. No.) (Twp.) (Range) (Meridian)
Blanco Monserate **San Juan** **New Mexico**
(Field) (County or Subdivision) (State or Territory)

The elevation of the derrick floor above sea level is **6544** ft.

DETAILS OF WORK

(State names of and expected depths to objective sands; show sizes, weights, and lengths of proposed casings; indicate mudding jobs, cementing points, and all other important proposed work)

Set approximately 160' of 10-3/4" 32.75# 350 surface casing and circulate cement.

Set approximately 3600' of 7-5/8" 26.40# J55 intermediate casing and cement with 225 sacks.

Set approximately 5650' of 5-1/2" 15.50# J55 production casing and cement with 150 sacks.

Drill the Point Lookout zone and sandfracs with 10,000 gallons of diesel oil.

I understand that this plan of work must receive approval in writing by the Geological Survey before operations may be commenced.

Company **Blackwood & Nichols Company (Unit Operator)**

Address **P. O. Box 1237**

Durango, Colorado

By **De Lasso**
DE LASSO
 Title **Field Superintendent**