

(SUBMIT IN TRIPLICATE)

UNITED STATES
DEPARTMENT OF THE INTERIOR
GEOLOGICAL SURVEY

Land Office Santa Fe
Lease No. N.M. 047
Unit _____

SUNDRY NOTICES AND REPORTS ON WELLS

NOTICE OF INTENTION TO DRILL	<input checked="" type="checkbox"/>	SUBSEQUENT REPORT OF WATER SHUT-OFF	
NOTICE OF INTENTION TO CHANGE PLANS		SUBSEQUENT REPORT OF SHOOTING OR ACIDIZING	
NOTICE OF INTENTION TO TEST WATER SHUT-OFF		SUBSEQUENT REPORT OF ALTERING CASING	
NOTICE OF INTENTION TO RE-DRILL OR REPAIR WELL		SUBSEQUENT REPORT OF RE-DRILLING OR REPAIR	
NOTICE OF INTENTION TO SHOOT OR ACIDIZE		SUBSEQUENT REPORT OF ABANDONMENT	
NOTICE OF INTENTION TO PULL OR ALTER CASING		SUPPLEMENTARY WELL HISTORY	
NOTICE OF INTENTION TO ABANDON WELL			

(INDICATE ABOVE BY CHECK MARK NATURE OF REPORT, NOTICE, OR OTHER DATA)

September 26, 1960

N.M. Federal "B"

Well No. 4 is located 1070 ft. from N line and 1190 ft. from E line of sec. 7

NE 1/4 of NE 1/4 Sec 7
(1/4 Sec. and Sec. No.)

30 N
(Twp.)

12 W
(Range)

105PM
(Meridian)

Undesignated
(Field)

San Juan
(County or Subdivision)

New Mexico
(State or Territory)

The elevation of the ~~derrick floor~~ ground above sea level is 6006 ft.

DETAILS OF WORK


(State names of and expected depths to objective sands; show sizes, weights, and lengths of proposed casings; indicate mudding jobs, cementing points, and all other important proposed work)

We proposed to drill this 6900' Dakota Test using rotary tools as follows:

A 12-3/4" hole to 350' 8-5/8" 24# J-55 Csg Set at 350' w/cnt circulated

A 7-7/8" hole to 6900' 4-1/2" 11.6# J-55 Csg Set to T.D. w/cnt to cover

up to Mesa Verde. Both csg jobs will be checked for cement bond off.



I understand that this plan of work must receive approval in writing by the Geological Survey before operations may be commenced.

Company SINRAY MID-CONTINENT OIL COMPANY

Address 166 Petroleum Center Bldg.
Farmington, New Mexico

By Hal M. Stierwalt
Title Engineer


NUMB.		COPIES RECEIVED	
DISTRIBUTION			
SANTA FE			
FILE			
U.S.G.S.			
LAND OFFICE			
TRANSPORTER	OIL		
	GAS		
PRODUCTION OFFICE			
OPERATOR			

NEW MEXICO OIL CONSERVATION COMMISSION
WELL LOCATION AND ACREAGE DEDICATION PLAT
 SEE INSTRUCTIONS FOR COMPLETING THIS FORM ON THE REVERSE SIDE

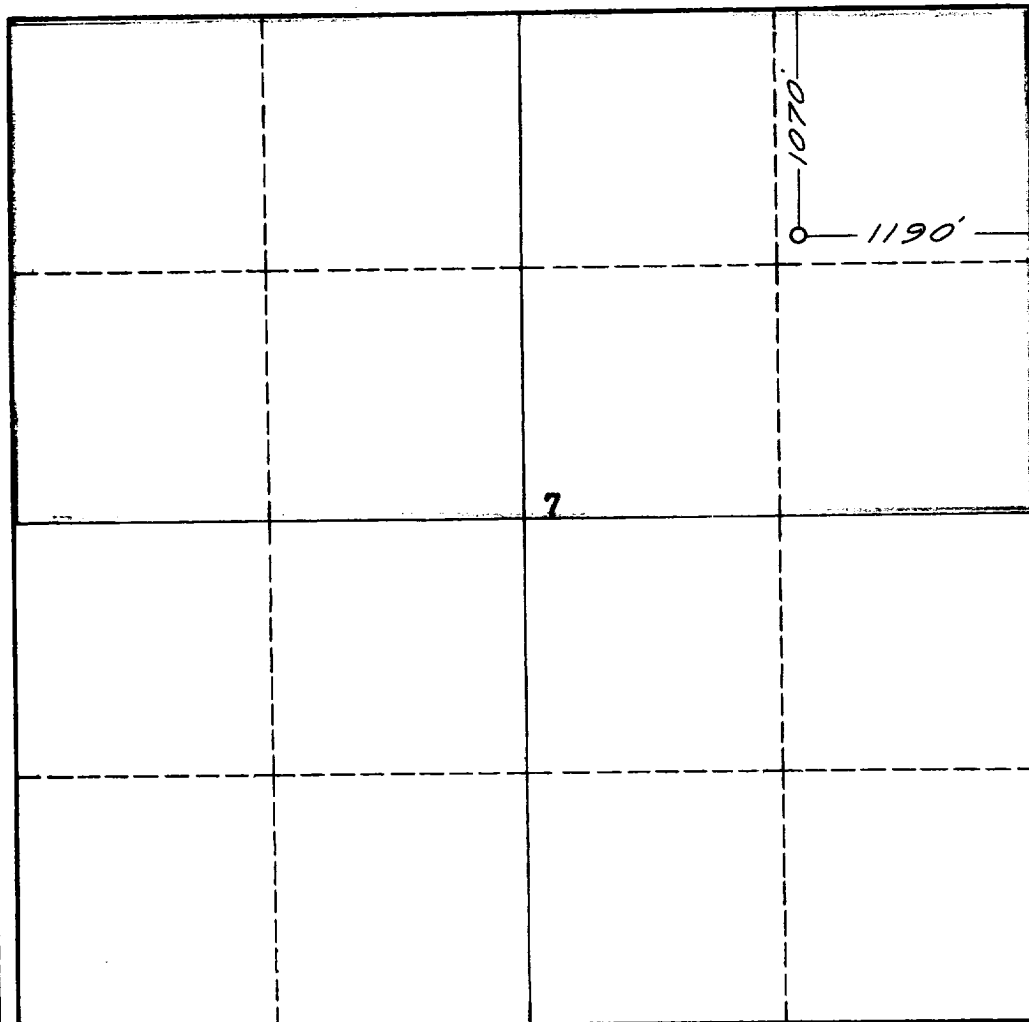
FORM C-128
 Revised 5/1/57

SECTION A

Operator SUNRAY MID-CONTINENT OIL COMPANY		Lease NEW MEXICO FEDERAL		Well No. N - 4
Unit Letter A	Section 7	Township 30 NORTH	Range 12 WEST	County SAN JUAN
Actual Footage Location of Well: 1070 feet from the NORTH line and 1190 feet from the EAST line				
Ground Level Elev. 6006.0	Producing Formation DAKOTA SAND	Pool UNDESIGNATED	Dedicated Acreage: 328 Acres	
Ref: GLO plat dated 7 April 1881 N 319.50				
1. Is the Operator the only owner in the dedicated acreage outlined on the plat below? YES <input checked="" type="checkbox"/> NO ____ ("Owner" means the person who has the right to drill into and to produce from any pool and to appropriate the production either for himself or for himself and another. (65-3-29 (e) NMSA 1935 Comp.)				
2. If the answer to question one is "no," have the interests of all the owners been consolidated by community agreement or otherwise? YES ____ NO ____ . If answer is "yes," Type of Consolidation ____				
3. If the answer to question two is "no," list all the owners and their respective interests below:				
Owner		Land Description		



SECTION B



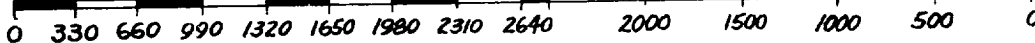
CERTIFICATION

I hereby certify that the information in SECTION A above is true and complete to the best of my knowledge and belief.

Name	ORIGINAL SIGNED BY Hal M. Stuller
Position	Engineer
Company	SUNRAY MID-CONTINENT OIL CO
Date	9-28-60

I hereby certify that the well location shown on the plat in SECTION B was plotted from field notes of actual surveys made by me or under my supervision, and that the same is true and correct to the best of my knowledge and belief.

Date Surveyed	24 September 1960
Registered Professional Engineer and/or Land Surveyor	James P. Leese
Certificate No.	1463



INSTRUCTIONS FOR COMPLETION OF FORM C-128

1. Operator shall furnish and certify to the information called for in Section A.
2. Operator shall outline the dedicated acreage for *both* oil and gas wells on the plat in Section B.
3. A registered professional engineer or land surveyor registered in the State of New Mexico or approved by the Commission shall show on the plat the location of the well and certify this information in the space provided.
4. All distances shown on the plat must be from the outer boundaries of the Section.
5. If additional space is needed for listing owners and their respective interests as required in question 3 of Section A, please use space below.