

NO. OF COPIES RECEIVED	6
DISTRIBUTION	
SANTA FE	1
FILE	1
U.S.G.S.	2
LAND OFFICE	1
OPERATOR	1

NEW MEXICO OIL CONSERVATION COMMISSION

30-045-21529

Form C-101  
Revised 1-1-65

APPLICATION FOR PERMIT TO DRILL, DEEPEN, OR PLUG BACK

1a. Type of Work		7. Unit Agreement Name	
b. Type of Well OIL WELL <input type="checkbox"/> GAS WELL <input checked="" type="checkbox"/> OTHER <input type="checkbox"/>		8. Farm or Lease Name EPNG Com L	
2. Name of Operator El Paso Natural Gas Company		9. Well No. 13	
3. Address of Operator P.O. Box 990, Farmington, New Mexico 87401		10. Field and Pool, or Wildcat Blanco P.C. Ext.	
4. Location of Well UNIT LETTER A LOCATED 1050 FEET FROM THE North LINE AND 900 FEET FROM THE East LINE OF SEC. 32 TWP. 30 RGE. 8 NMPM		12. County San Juan	
19. Proposed Depth 3002		19A. Formation Pictured Cliffs	20. Rotary or C.T. Rotary
21. Elevations (Show whether DF, RT, etc.) 6162 GR	21A. Kind & Status Plug. Bond Statewide	21B. Drilling Contractor	22. Approx. Date Work will start

PROPOSED CASING AND CEMENT PROGRAM

SIZE OF HOLE	SIZE OF CASING	WEIGHT PER FOOT	SETTING DEPTH	AMOUNT OF CEMENT	EST. TOP
12 1/4	8 5/8	24	120	106 cu.ft.	Surface
6 3/4	2 7/8	6.4	3002	394 cu.ft.	Cover OJO Alamo

Selectively perforate and sand water fracture the Pictured Cliffs formation.

The NE/4 of Sec. 32 is dedicated to this well.

APPROVAL VALID  
FOR 90 DAYS UNLESS  
DRILLING COMMENCED,

EXPIRES 10-30-74



IN ABOVE SPACE DESCRIBE PROPOSED PROGRAM: IF PROPOSAL IS TO DEEPEN OR PLUG BACK, GIVE DATA ON PRESENT PRODUCTIVE ZONE AND PROPOSED NEW PRODUCTIVE ZONE. GIVE BLOWOUT PREVENTER PROGRAM, IF ANY.

I hereby certify that the information above is true and complete to the best of my knowledge and belief.

Signed [Signature] Title Drilling Clerk Date 7-25-74

(This space for State Use)

APPROVED BY [Signature] TITLE SUPERVISOR DIST. #3 DATE AUG 1 1974

CONDITIONS OF APPROVAL, IF ANY:

NEW MEXICO OIL CONSERVATION COMMISSION  
WELL LOCATION AND ACREAGE DEDICATION PLAT

Form C-102  
Supersedes C-128  
Effective 1-1-65

All distances must be from the outer boundaries of the Section.

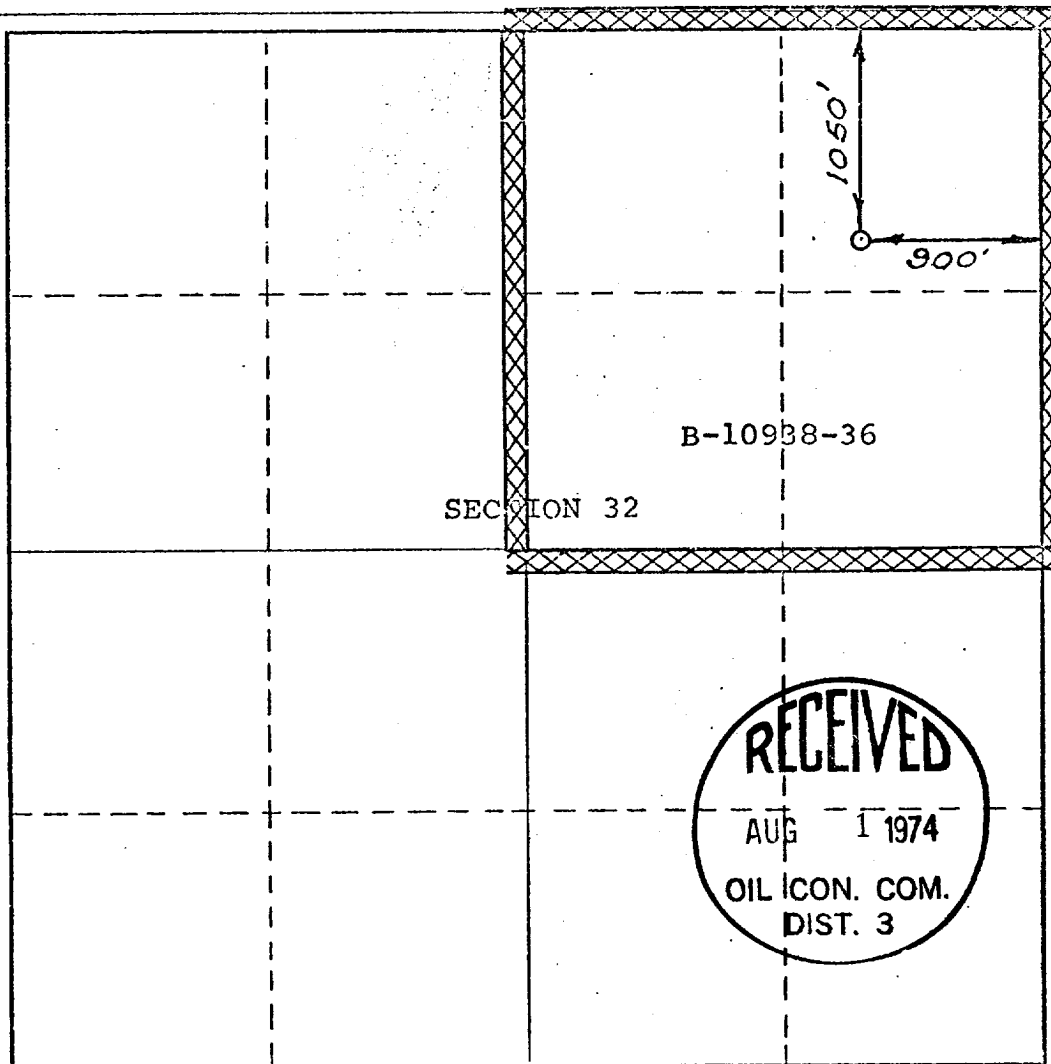
Operator <b>EL PASO NATURAL GAS COMPANY</b>			Lease <b>EPNG COM. L (B-10938-36)</b>		Well No. <b>13</b>
Unit Letter <b>A</b>	Section <b>32</b>	Township <b>30-N</b>	Range <b>8-W</b>	County <b>SAN JUAN</b>	
Actual Footage Location of Well: <b>1050</b> feet from the <b>NORTH</b> line and <b>900</b> feet from the <b>EAST</b> line					
Ground Level Elev. <b>6162</b>	Producing Formation <b>PICTURED CLIFFS</b>	Pool <b>BLANCO PICTURED CLIFFS EXT.</b>	Dedicated Acreage: <b>160.00</b> Acres		

- Outline the acreage dedicated to the subject well by colored pencil or hachure marks on the plat below.
- If more than one lease is dedicated to the well, outline each and identify the ownership thereof (both as to working interest and royalty).
- If more than one lease of different ownership is dedicated to the well, have the interests of all owners been consolidated by communitization, unitization, force-pooling, etc?

☐ Yes ☐ No If answer is "yes," type of consolidation \_\_\_\_\_

If answer is "no," list the owners and tract descriptions which have actually been consolidated. (Use reverse side of this form if necessary.) \_\_\_\_\_

No allowable will be assigned to the well until all interests have been consolidated (by communitization, unitization, forced-pooling, or otherwise) or until a non-standard unit, eliminating such interests, has been approved by the Commission.



CERTIFICATION

I hereby certify that the information contained herein is true and complete to the best of my knowledge and belief.

Name

Drilling Clerk

Position

El Paso Natural Gas Co.

Company

7-30-74

Date

I hereby certify that the well location shown on this plat was plotted from field notes of actual surveys made by me or under my supervision, and that the same is true and correct to the best of my knowledge and belief.

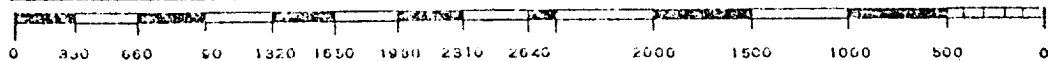
Date Surveyed

JUNE 24, 1974

Registered Professional Engineer and/or Land Surveyor

Certificate No.

1760



**N MEXICO OIL CONSERVATION COMMISSION**  
**WELL LOCATION AND ACREAGE DEDICATION PLAT**

Form C-102  
 Supersedes C-128  
 Effective 1-1-65

All distances must be from the outer boundaries of the Section.

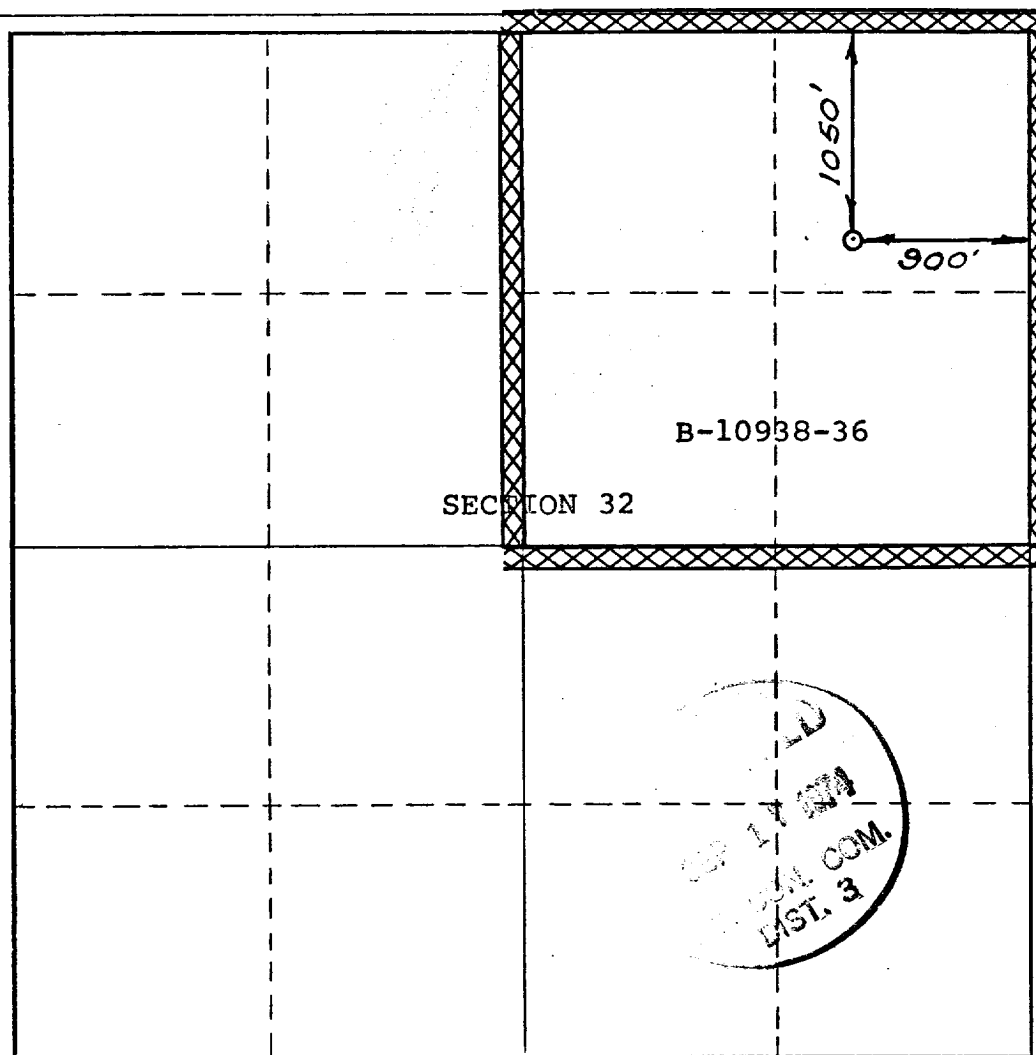
Operator <b>EL PASO NATURAL GAS COMPANY</b>		Lease <b>CAPERTON (B-10938-36)</b>		Well No. <b>10</b>
Unit Letter <b>A</b>	Section <b>32</b>	Township <b>30-N</b>	Range <b>8-W</b>	County <b>SAN JUAN</b>
Actual Footage Location of Well: <b>1050</b> feet from the <b>NORTH</b> line and <b>900</b> feet from the <b>EAST</b> line				
Ground Level Elev. <b>6162</b>	Producing Formation <b>PICTURED CLIFFS</b>	Pool <b>BLANCO PICTURED CLIFFS EXT.</b>	Dedicated Acreage: <b>160.00</b> Acres	

1. Outline the acreage dedicated to the subject well by colored pencil or hachure marks on the plat below.
2. If more than one lease is dedicated to the well, outline each and identify the ownership thereof (both as to working interest and royalty).
3. If more than one lease of different ownership is dedicated to the well, have the interests of all owners been consolidated by communitization, unitization, force-pooling, etc?

☐ Yes    ☐ No    If answer is "yes," type of consolidation \_\_\_\_\_

If answer is "no," list the owners and tract descriptions which have actually been consolidated. (Use reverse side of this form if necessary.) \_\_\_\_\_

No allowable will be assigned to the well until all interests have been consolidated (by communitization, unitization, forced-pooling, or otherwise) or until a non-standard unit, eliminating such interests, has been approved by the Commission. **NOTE: THIS PLAT HAS BEEN REISSUED TO REFLECT WELL NAME CHANGE.** 8-27/74



**CERTIFICATION**

*I hereby certify that the information contained herein is true and complete to the best of my knowledge and belief.*

Original Signed by  
**D. G. Brisco**

Name  
**Drilling Clerk**  
 Position  
**El Paso Natural Gas Co.**  
 Company  
**September 17, 1974**  
 Date

*I hereby certify that the well location shown on this plat was plotted from field notes of actual surveys made by me or under my supervision, and that the same is true and correct to the best of my knowledge and belief.*

Date Surveyed  
**JUNE 24, 1974**

Registered Professional Engineer  
 and/or Land Surveyor

*[Signature]*  
 Certificate No. **1760**

0 330 660 990 1320 1650 1980 2310 2640 2000 1500 1000 500 0