

**NEW MEXICO OIL CONSERVATION COMMISSION
WELL LOCATION AND ACREAGE DEDICATION PLAT**

Form C-122
Supersedes C-128
Effective 1-1-65

All distances must be from the outer boundaries of the Section.

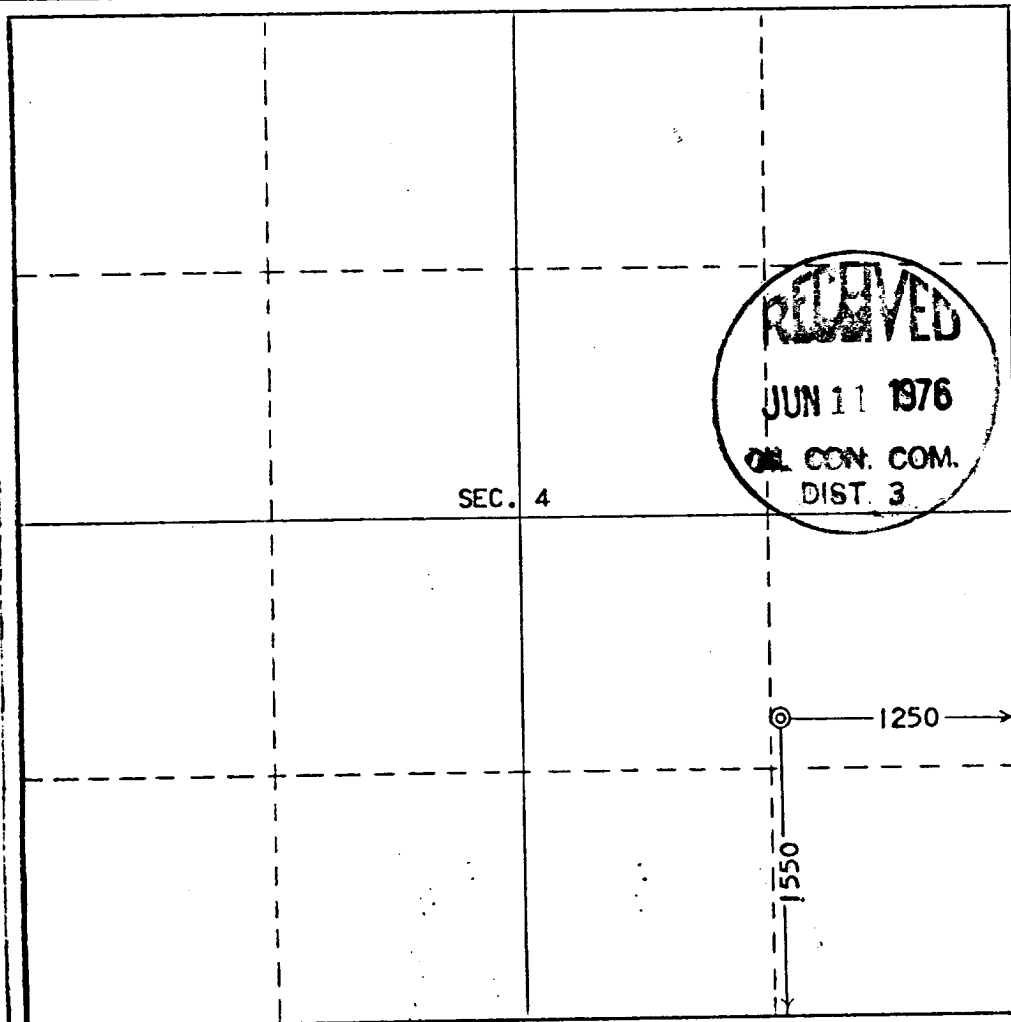
Operator AtlanticRichfieldCompany			Lease		Well No. 297
Unit Letter I	Section 4	Township 30 North	Range 16 West	County San Juan	
Actual Footage Location of Well: 1550 feet from the South line and 1250 feet from the East line.					
Ground Level Elev. 5359	Producing Formation Gallup	Pool Horseshoe Gallup		Dedicated Acreage NA - Unitized	

1. Outline the acreage dedicated to the subject well by colored pencil or hachure marks on the plat below.
2. If more than one lease is dedicated to the well, outline each and identify the ownership thereof (both as to working interest and royalty).
3. If more than one lease of different ownership is dedicated to the well, have the interests of all owners been consolidated by communitization, unitization, force-pooling, etc?

☒ Yes ☐ No If answer is "yes," type of consolidation Unitization

If answer is "no," list the owners and tract descriptions which have actually been consolidated. (Use reverse side of this form if necessary.) _____

No allowable will be assigned to the well until all interests have been consolidated (by communitization, unitization, forced-pooling, or otherwise) or until a non-standard unit, eliminating such interests, has been approved by the Commission.



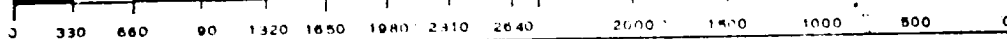
CERTIFICATION

I hereby certify that the information contained herein is true and complete to the best of my knowledge and belief.

Name W. A. Walther, Jr.
 Position W. A. Walther, Jr.
Operations Manager
 Company ATLANTIC RICHFIELD COMPANY
 Date _____

REGISTERED LAND SURVEYOR
 I hereby certify that the well location shown on this plat was plotted from field notes of 1976, surveys made by me or under my supervision, and that the same are true and correct to the best of my knowledge and belief.
E. V. ECHOHAWK

Date Surveyed May 20, 1976
 Registered Professional Engineer and/or Land Surveyor
E. V. Echohawk
 Certificate No. 3602
E. V. Echohawk LS



OIL CONSERVATION COMMISSION

Alto DISTRICT

OIL CONSERVATION COMMISSION
BOX 2088
SANTA FE, NEW MEXICO

DATE June 11, 1976

RE: Proposed MC _____
Proposed DHC _____
Proposed NSL ✓ _____
Proposed SWD _____
Proposed WFX _____
Proposed PMX _____

Jim Kapteina

Gentlemen:

I have examined the application dated June 7, 1976
for the Atlantic Richfield
Operator Lease and Well No. Unit, S-T-R

and my recommendations are as follows:

Corralito Gallup Unit # 291, 292, 293, 294
295, 296 & 297.

Approve: All wells are inside location.
#294 does not identify it to be 10 feet from
the 40-acre line as required by Order 2210-A

Yours very truly,

AK Ferndick

Rocky Mountain District
1860 Lincoln St. — Suite 501
Denver, Colorado 80203
Telephone 303 573-4049

W. A. Walther, Jr.
Operations Manager



JUN - 9 1976
OIL CONSERVATION COM.
Santa Fe

June 7, 1976

Mr. Joe D. Ramey, Secretary-Director
Oil Conservation Commission, State of New Mexico
P. O. Box 2088
Santa Fe, New Mexico 87501

Re: Horseshoe Gallup Unit
San Juan County, New Mexico

Dear Mr. Ramey:

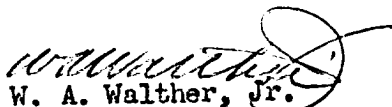
Atlantic Richfield Company, Operator of the Horseshoe Gallup Unit, and pursuant Case No. 5236, Order No. R-2210-A, hereby requests administrative approval to drill seven (7) infill Gallup formation producing wells at unorthodox locations. As set forth in Order No. R-2210-A, the following are enclosed:

1. (a) Copy of Certified Location Plat, each well.
(b) Copy of Application for Permit to Drill, each well.
(c) Map showing the Unit boundary, all existing wells, and location of the seven (7) proposed wells.
2. Schematic drawing for each well, based on current information.

Atlantic Richfield Company is the Operator of all offset locations, therefore, notification to offset operators is not required.

Your administrative approval is respectfully requested.

Very truly yours,


W. A. Walther, Jr.

Encls.

