

NO. OF COPIES RECEIVED	
DISTRIBUTION	
SANTA FE	
FILE	
U.S.G.S.	
LAND OFFICE	
TRANSPORTER	OIL
	GAS
OPERATOR	
PRORATION OFFICE	

NEW MEXICO OIL CONSERVATION COMMISSION
REQUEST FOR ALLOWABLE
AND
AUTHORIZATION TO TRANSPORT OIL AND NATURAL GAS

Form C-104
Supersedes Old C-104 and C-11
Effective 1-1-85

Operator Tenneco Oil Company	
Address P.O. Box 3249 Englewood, CO 80155	
Reason(s) for filing (Check proper box)	
New Well <input type="checkbox"/>	Change in Transporter of:
Recompletion <input type="checkbox"/>	Oil <input type="checkbox"/> Dry Gas <input type="checkbox"/>
Change in Ownership <input type="checkbox"/>	Casinghead Gas <input type="checkbox"/> Condensate <input checked="" type="checkbox"/>
Other (Please explain)	

If change of ownership give name
and address of previous owner

II. DESCRIPTION OF WELL AND LEASE

*SF-079511-A

Lease Name Florance	Well No. 46A	Pool Name, Including Formation Blanco Mesaverde	Kind of Lease State, Federal or Fee Federal	Lease No. *
Location				
Unit Letter J ; 1450 Feet From The South Line and 1515 Feet From The East				
Line of Section 29 Township 30N Range 8W , NMPM, San Juan County				

III. DESIGNATION OF TRANSPORTER OF OIL AND NATURAL GAS

Name of Authorized Transporter of Oil <input type="checkbox"/> or Condensate <input checked="" type="checkbox"/> Gary Energy Corporation	Address (Give address to which approved copy of this form is to be sent) 4 Inverness Ct. East Englewood, CO 80112-5591	
Name of Authorized Transporter of Casinghead Gas <input type="checkbox"/> or Dry Gas <input checked="" type="checkbox"/> Southern Union Gathering Co.	Address (Give address to which approved copy of this form is to be sent) P. O. Box 3981, Bloomfield, N. M. 87413	
If well produces oil or liquids, give location of tanks.	Unit J	Sec. 29
	Twp. 30N	Rge. 8W
	Is gas actually connected? When	

If this production is commingled with that from any other lease or pool, give commingling order number:

IV. COMPLETION DATA

Designate Type of Completion - (X)		Oil Well	Gas Well	New Well	Workover	Deepen	Plug Back	Same Res'v.	Diff. Res'v.
Date Spudded	Date Compl. Ready to Prod.	Total Depth		P.B.T.D.					
Elevations (DF, RKB, RT, GR, etc.)	Name of Producing Formation	Top Oil/Gas Pay		Tubing Depth					
Perforations		Depth Casing Shoe							
TUBING, CASING, AND CEMENTING RECORD									
HOLE SIZE	CASING & TUBING SIZE		DEPTH SET		SACKS CEMENT				

V. TEST DATA AND REQUEST FOR ALLOWABLE OIL WELL

(Test must be after recovery of total volume of liquid and gas equal to or exceed top allowable for this depth or be for full 24 hours)


Date First New Oil Run To Tanks	Date of Test	Producing Method (Flow, pump, gas lift, etc.)	
Length of Test	Tubing Pressure	Casing Pressure OCT 11 1984	Choke Size
Actual Prod. During Test	Oil-Bbls.	Water-Bbls. OIL CON. DIST. 3	Gas-MCF

GAS WELL



Actual Prod. Test-MCF/D	Length of Test	Bbls. Condensate/MCF	Gravity of Condensate
Testing Method (pilot, back pr.)	Tubing Pressure (shut-in)	Casing Pressure (shut-in)	Choke Size

VI. CERTIFICATE OF COMPLIANCE

I hereby certify that the rules and regulations of the Oil Conservation Commission have been complied with and that the information given above is true and complete to the best of my knowledge and belief.


(Signature)
Administrative Supervisor
(Title)
10/10/84
(Date)

OIL CONSERVATION COMMISSION

APPROVED  NOV 7 1984
BY 
SUPERVISOR DISTRICT #5

TITLE _____
This form is to be filed in compliance with RULE 1104.
If this is a request for allowable for a newly drilled or deepened well, this form must be accompanied by a tabulation of the deviation tests taken on the well in accordance with RULE 111.
All sections of this form must be filled out completely for allowable on new and recompleted wells.
Fill out only Sections I, II, III, and VI for changes of owner, well name or number, or transporter, or other such change of condition.
Separate Forms C-104 must be filed for each pool in multiply completed wells.