

UNITED STATES
DEPARTMENT OF THE INTERIOR
GEOLOGICAL SURVEY

SUNDRY NOTICES AND REPORTS ON WELLS

(Do not use this form for proposals to drill or to deepen or plug back to a different reservoir. Use Form 9-331-C for such proposals.)

1. oil well ☐ gas well ☒ other ☐
2. NAME OF OPERATOR
El Paso Natural Gas Company
3. ADDRESS OF OPERATOR
Box 289, Farmington, New Mexico 87401
4. LOCATION OF WELL (REPORT LOCATION CLEARLY. See space 17 below.)
AT SURFACE: 2185'N, 1630'E
AT TOP PROD. INTERVAL:
AT TOTAL DEPTH:


16. CHECK APPROPRIATE BOX TO INDICATE NATURE OF NOTICE, REPORT, OR OTHER DATA

REQUEST FOR APPROVAL TO:

TEST WATER SHUT-OFF ☐
FRACTURE TREAT ☐
SHOOT OR ACIDIZE ☐
REPAIR WELL ☐
PULL OR ALTER CASING ☐
MULTIPLE COMPLETE ☐
CHANGE ZONES ☐
ABANDON* ☐

(other) Cancel Application to Drill ☒

SUBSEQUENT REPORT OF




5. LEASE
SF 078138
6. IF INDIAN, ALLOTTEE OR TRIBE NAME
7. UNIT AGREEMENT NAME
8. FARM OR LEASE NAME
Morris A
9. WELL NO.
12
10. FIELD OR WILDCAT NAME
Aztec Pictured Cliffs
11. SEC., T., R., M., OR BLK. AND SURVEY OR AREA
Sec. 19, T-30-N, R-11-W
N.M.P.M.
12. COUNTY OR PARISH
San Juan
13. STATE
New Mexico
14. API NO.
15. ELEVATIONS (SHOW DF, KDB, AND WD)
5672' GL

(NOTE: Report results of multiple completion or zone change on Form 9-330.)

17. DESCRIBE PROPOSED OR COMPLETED OPERATIONS (Clearly state all pertinent details, and give pertinent dates, including estimated date of starting any proposed work. If well is directionally drilled, give subsurface locations and measured and true vertical depths for all markers and zones pertinent to this work.)*

We have no immediate plans for drilling this well. Please rescind your Approval to Drill and we will resubmit our application at a later date.



Subsurface Safety Valve: Manu. and Type _____ Set @ _____ Ft.

18. I hereby certify that the foregoing is true and correct

SIGNED J. P. Brisco TITLE Drilling Clerk DATE June 1, 1981

(This space for Federal or State office use)

APPROVED BY _____ TITLE _____ DATE _____
CONDITIONS OF APPROVAL, IF ANY:

NMOCC

Drawer 600
Farmington, NM 87401

July 16, 1981

El Paso Natural Gas Company
P. O. Box 289
Farmington, NM 87401

Gentlemen:

Enclosed is your Application for Permit to Drill (APD) well No. 12
Morris A, NE $\frac{1}{4}$, sec. 19, T. 30 N., R. 11 W., San Juan County, New Mexico,
lease No. SF-078138. The subject APD is hereby rescinded and returned
as requested by your Sundry Notice of June 1, 1981.

You are required to request surface rehabilitation instructions from
this office if construction activities occurred on the referenced
drill site.

Sincerely yours,



James F. Sims
District Oil and Gas Supervisor

For

Enclosure

cc: SCR
DRO-9-1
BLM, Farmington
Well File (Rescinded)
NMOCC
Chronological

DElliott:esm
#0610




Figure 1. The effect of the concentration of the *Agrobacterium* suspension on the transformation efficiency of *Agrobacterium* strains. The *Agrobacterium* strains were incubated with the plant explants for 24 h. The explants were then cultured on the selective medium. The number of explants transformed was counted. The results are the mean \pm SD of three independent experiments. * indicates a significant difference ($p < 0.05$) between the control and the treatment groups.

100

Figure 1. The effect of the concentration of the *Agrobacterium* suspension on the transformation efficiency of *Agrobacterium* strains.

Journal of Management Education 30(6)p. 789-804
© The Author(s) 2006. Reprints and permissions:
<http://www.sagepub.com/journalsPermissions.nav>



NSL 1215

F

30-045-24586

9-24-80

F. Loc. 2185/N;1630/E Elev. 5672 GL Spd. _____ Comp. _____ TD _____ PB _____Casing S. _____ @ _____ W _____ Sx. Int. _____ @ _____ W _____ Sx. Pr. _____ @ _____ W _____ Sx. T. _____ @ _____
Csg. Perf. _____ Prod. Stim. _____T
R
A
N
S

I.P. _____ BO/D _____ MCF/D After _____ Hrs. SICP _____ PSI After _____ Days GOR _____ Grav. _____ Ist Del. _____ s

TOPS		NITD	X	Well Log	TEST DATA								
Kirtland		C-103		Plat	X	Schd.	PC	Q	PW	PD	D	Ref.No.	
Fruitland		C-104		Electric Log									
Pictured Cliffs				C-122									
Cliff House		Ditr		Dfa									
Menefee		Datr		Dac									
Point Lookout													
Mancos													
Gallup													
Sanostee													
Greenhorn													
Dakota													
Morrison													
Entrada													

P

o

Aztec PC Co. SJ S 19 T 30N R 11W UG Oper. El Paso Natural Gas Lse. Morris A No. 12

Morris A #12

G-19-30N-11W

El Paso Natural Gas Co.