

APPLICATION FOR MULTIPLE COMPLETION

C & E Operators, Inc.	San Juan	August 3, 1982
Operator 1100 Two Energy Square Dallas, Texas 75206	County Fee Lease	Date 7-A Well No.
Address E 7 30N		11W
Location of Well	Unit	Section Township Range

All Applicants for multiple completion must complete Items 1 and 2 below.

1. The following facts are submitted:	Upper Zone	Intermediate Zone	Lower Zone
a. Name of Pool and Formation	Aztec-Pictured Cliffs		Blanco-Mesaverde
b. Top and Bottom of Pay Section (Perforations)	2100 - 2144'		3835 - 4662'
c. Type of production (Oil or Gas)	Gas		Gas
d. Method of Production (Flowing or Artificial Lift)	Flow		Flow
e. Daily Production <input type="checkbox"/> Actual <input checked="" type="checkbox"/> Estimated Oil Bbls. Gas MCF Water Bbls.	AOF 1069 MCFPD		AOF 3733 MCFPD

2. The following must be attached:


- Diagrammatic Sketch of the Multiple Completion, showing all casing strings, including diameters and setting depths, centralizers and/or turbolizers and location thereof, quantities used and top of cement, perforated intervals, tubing strings, including diameters and setting depth, location and type of packers and side door chokes, and such other information as may be pertinent.
- Plat showing the location of all wells on applicant's lease, all offset wells on offset leases, and the names and addresses of operators of all leases offsetting applicant's lease.
- Electrical log of the well or other acceptable log with tops and bottoms of producing zones and intervals of perforation indicated thereon. (If such log is not available at the time application is filed it shall be submitted as provided by Rule 112-A.)

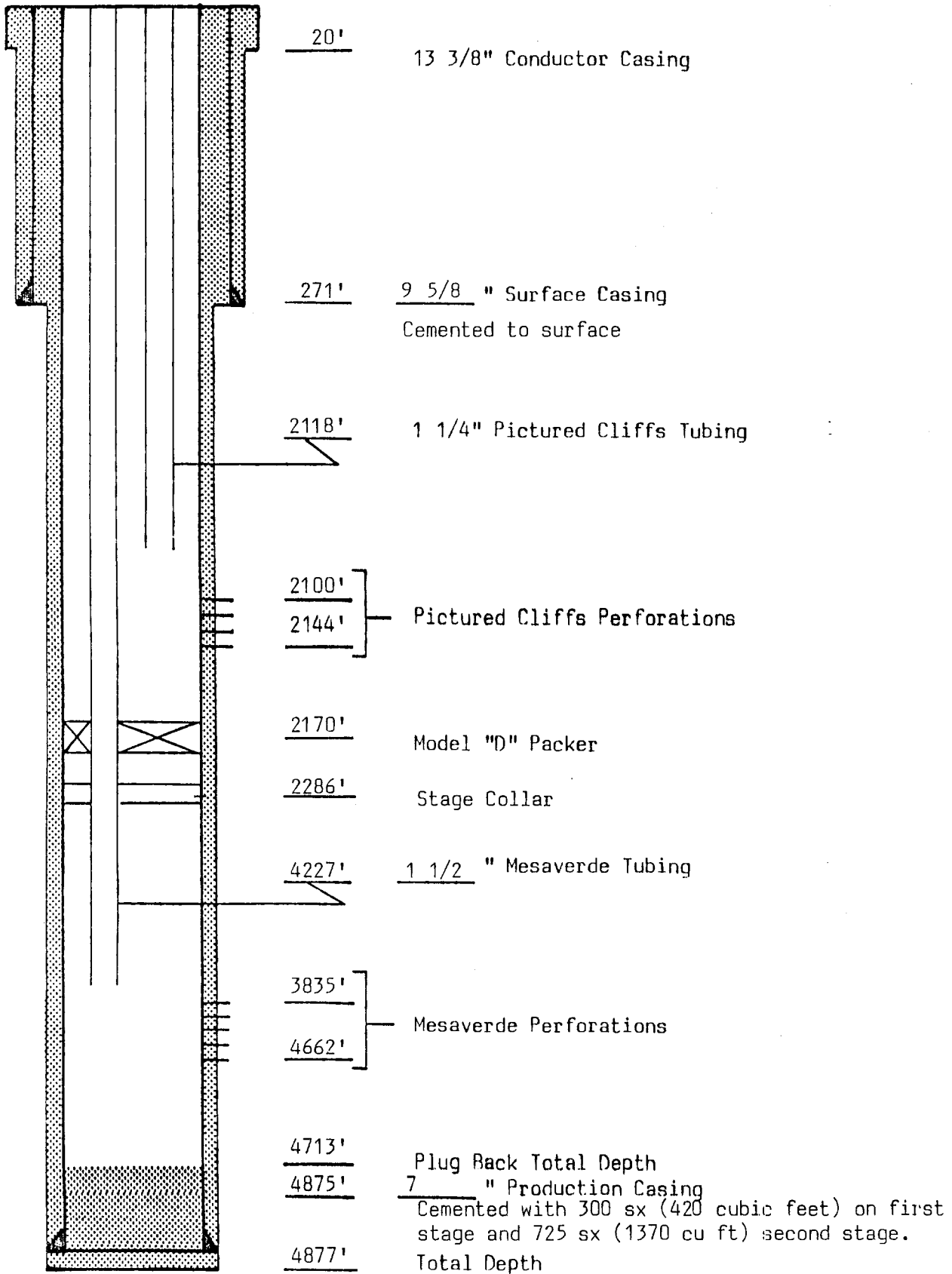
I hereby certify that the information above is true and complete to the best of my knowledge and belief.

Signed AR Kendrick Title Agent Date August 3, 1982

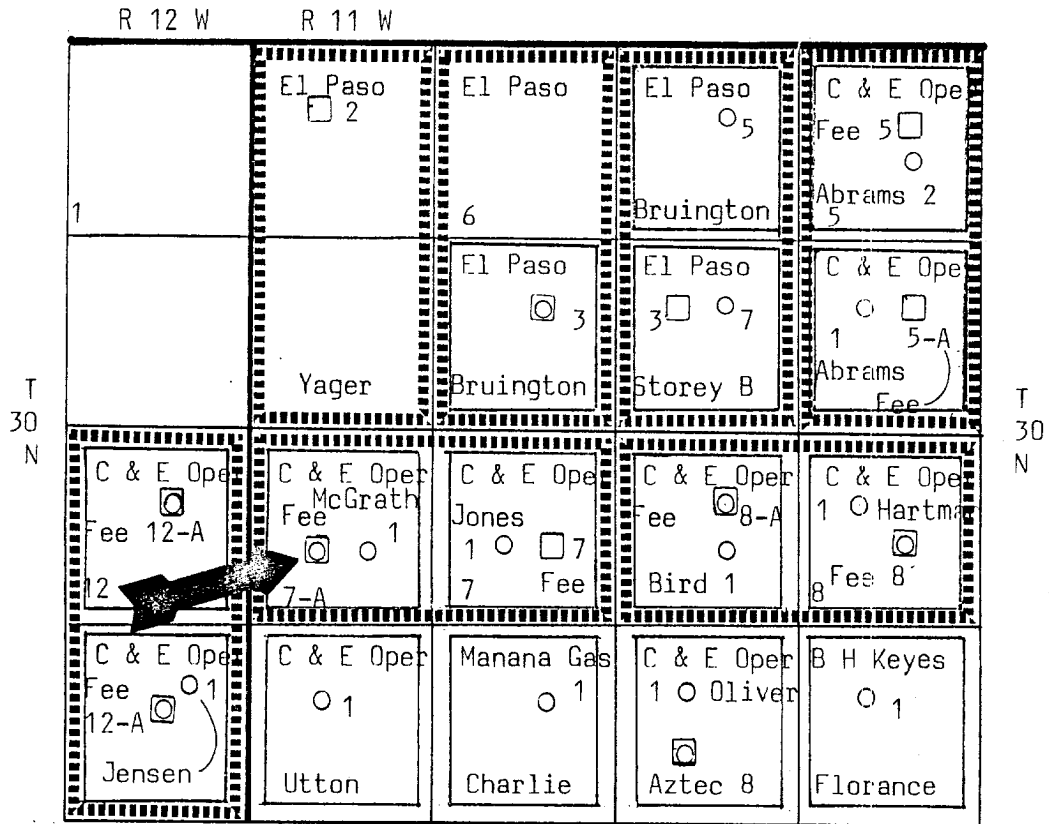
(This space for State Use)
Approved By [Signature] Title SUPERVISOR DISTRICT # 3 Date AUG 4 1982

NOTE: If the proposed multiple completion will result in an unorthodox well location and/or a non-standard proration unit in one or more of the producing zones, then separate application for approval of the same should be filed simultaneously with this application.





C & E Operators, Inc.
 Fee #7-A
 E-7-30N-11W



- PICTURED CLIFFS WELL
- MESAVARDE WELL
- ⊗ PICTURED CLIFFS / MESAVARDE WELL
- PICTURED CLIFFS DRILL TRACT
- MESAVARDE DRILL TRACT