



TONEY ANAYA
GOVERNOR

STATE OF NEW MEXICO
ENERGY AND MINERALS DEPARTMENT
OIL CONSERVATION DIVISION

OK
5/8
50 YEARS



1935 - 1985

POST OFFICE BOX 2088
STATE LAND OFFICE BUILDING
SANTA FE, NEW MEXICO 87501
(505) 827-5800

May 8, 1985

3E Company, Inc.
P. O. Box 190
Farmington, New Mexico 87401

Attention: John Alexander

Administrative Order NSL-2041

Gentlemen:

Reference is made to your application on behalf of Joel Burr, Jr. for a non-standard location for his County Club Well No. 1 to be located 1420 feet from the North line and 730 feet from the East line of Section 30, Township 30 North, Range 12 West, NMPM, Fulcher-Kutz Pictured Cliffs Pool, San Juan County, New Mexico. The NE/4 of said Section 30 is to be dedicated to the well.

By authority granted me under the provisions of Rule 104 F(I), the above-described unorthodox location is hereby approved.

Sincerely,

R. L. STAMETS, DIRECTOR

RLS/DC/dr

cc: ✓ Oil Conservation Division - Aztec
Oil & Gas Engineering Committee - Hobbs

RECEIVED

MAY 14 1985

OIL CON. DIV.
DIST. 3



ENERGY AND MINERALS DEPARTMENT

OIL CONSERVATION DIVISION
AZTEC DISTRICT OFFICE

1000 RIO BRAZOS ROAD
AZTEC, NEW MEXICO 87412
(505) 334-6178

OIL CONSERVATION DIVISION
BOX 2088
SANTA FE, NEW MEXICO 87501

DATE 9-17-92

RE: Proposed MC _____
Proposed DHC _____
Proposed NSL ✓ _____
Proposed SWD _____
Proposed WFX _____
Proposed PMX _____

Gentlemen:

I have examined the application dated 9-14-82
for the Tuel B. Burr Jr. Country Club #1 H-30-30N-12W
Operator Lease and Well No. Unit, S-T-R

and my recommendations are as follows:

Approve
Well will be put on same pad as another existing well
and both are in the middle of the Country Club

Yours truly,

Bill A. Elmrich
JW

*Sent a copy to
David 4-25-85*

71711. Jeff
3E COMPANY, INC.

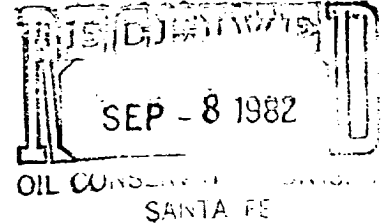

Engineering • Energy • Exploration

P.O. Box 190

505/326-1135

FARMINGTON, NEW MEXICO 87401

September 14, 1982



New Mexico Oil Conservation Commission
P.O. Box 2088
Santa Fe, New Mexico 87501

Attention: Mr. Joe Ramey

RE: Unorthodox Location
Joel B. Burr, Jr.

Dear Sirs:

Joel Burr, Jr. seeks permission for an unorthodox location of his No. 1 Country Club at 1420' FNL and 730' FEL, Sec 30, T30N, R12W, San Juan County, New Mexico. This location is needed to take advantage of an existing well pad, and also avoid production equipment on that pad. The site is within the city limits of Farmington, New Mexico and is located about 250' northeast of a fairway at San Juan Country Club. Moving the site to a standard location in its present quarter-quarter would conflict with the golf course or a planned sub-division (see attached sub-division plan).

The operator requests an unorthodox location based on topography.

Attached are the following:

1. Form C-102 showing the site and identifying all offset operators.
2. List of offset operators.
3. Subdivision plan showing subject well.

All offset operators have been advised of this application by certified mail.

Sincerely,

John Alexander
John Alexander

JA:kj

Enclosures

325-6297

1210 North Rd

326-1135

All distances must be from the outer boundaries of the Section.

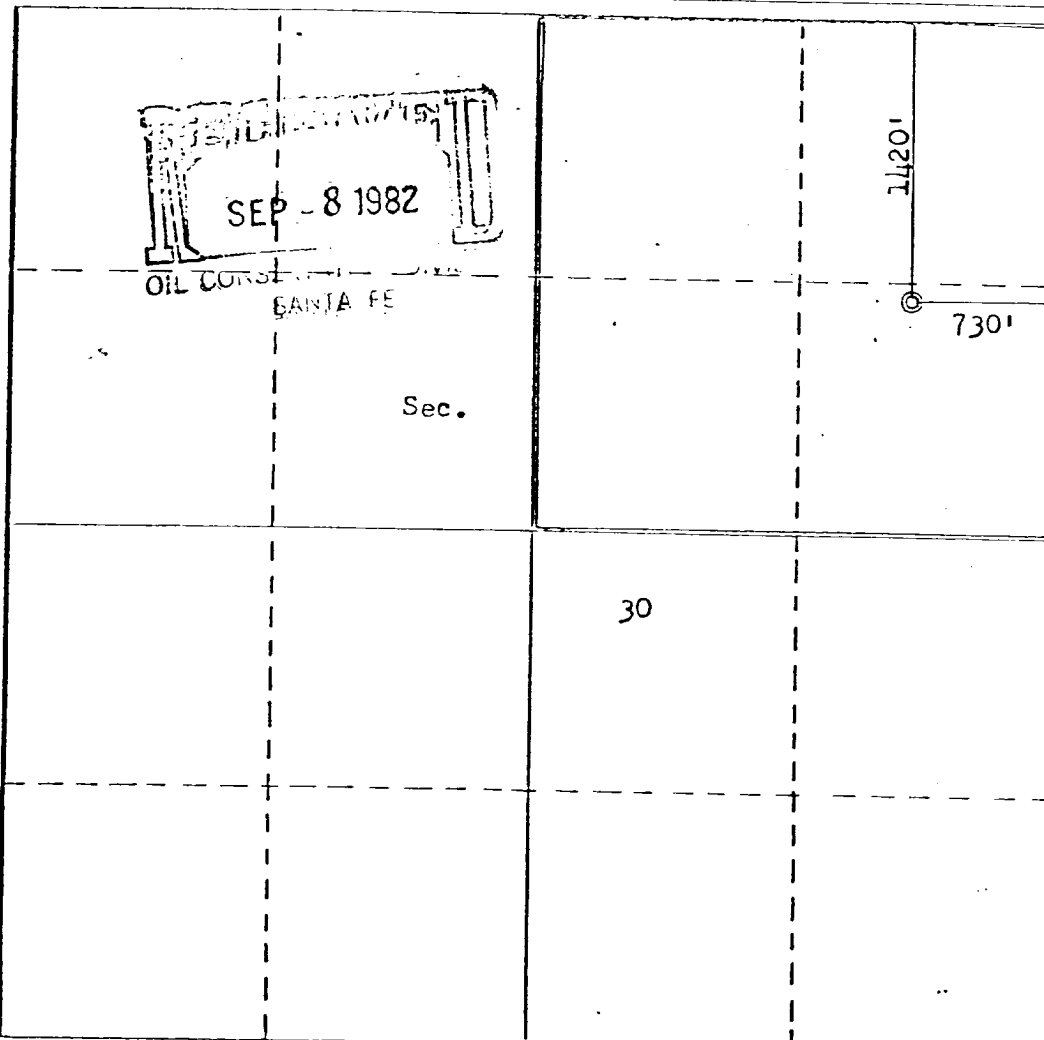
Operator JOEL B. BURR JR.			Lease COUNTRY CLUB		Well No. 1
Unit Letter H	Section 30	Township 30N	Range 12W	County San Juan	
Actual Footage Location of Well: 1420 feet from the North line and 730 feet from the East line					
Ground Level Elev. 5620	Producing Formation Pictured Cliff		Pool Fulcher Kutz	Dedicated Acreage: 160 Acres	

1. Outline the acreage dedicated to the subject well by colored pencil or hatchure marks on the plat below.
2. If more than one lease is dedicated to the well, outline each and identify the ownership thereof (both as to working interest and royalty).
3. If more than one lease of different ownership is dedicated to the well, have the interests of all owners been consolidated by communitization, unitization, force-pooling, etc?

☒ Yes ☐ No If answer is "yes," type of consolidation Communitization

If answer is "no," list the owners and tract descriptions which have actually been consolidated. (Use reverse side of this form if necessary.)

No allowable will be assigned to the well until all interests have been consolidated (by communitization, unitization, forced-pooling, or otherwise) or until a non-standard unit, eliminating such interests, has been approved by the Commission.



CERTIFICATION

I hereby certify that the information contained herein is true and complete to the best of my knowledge and belief.

John Alexander
John Alexander

Position
Agent

Company
Joel B. Burr, Jr.

Date
August 24, 1982

I hereby certify that the well location shown on this plat was plotted from field notes of actual surveys made by me or under my supervision, and that the same is true and correct to the best of my knowledge and belief.

Date Surveyed

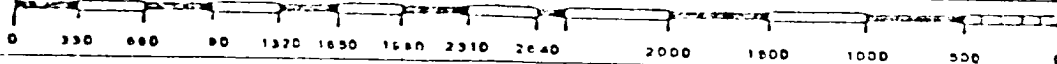
July 24, 1982

Registered Professional Engineer and/or Surveyor

Fred B. Kerr
Fred B. Kerr

Certificate No.

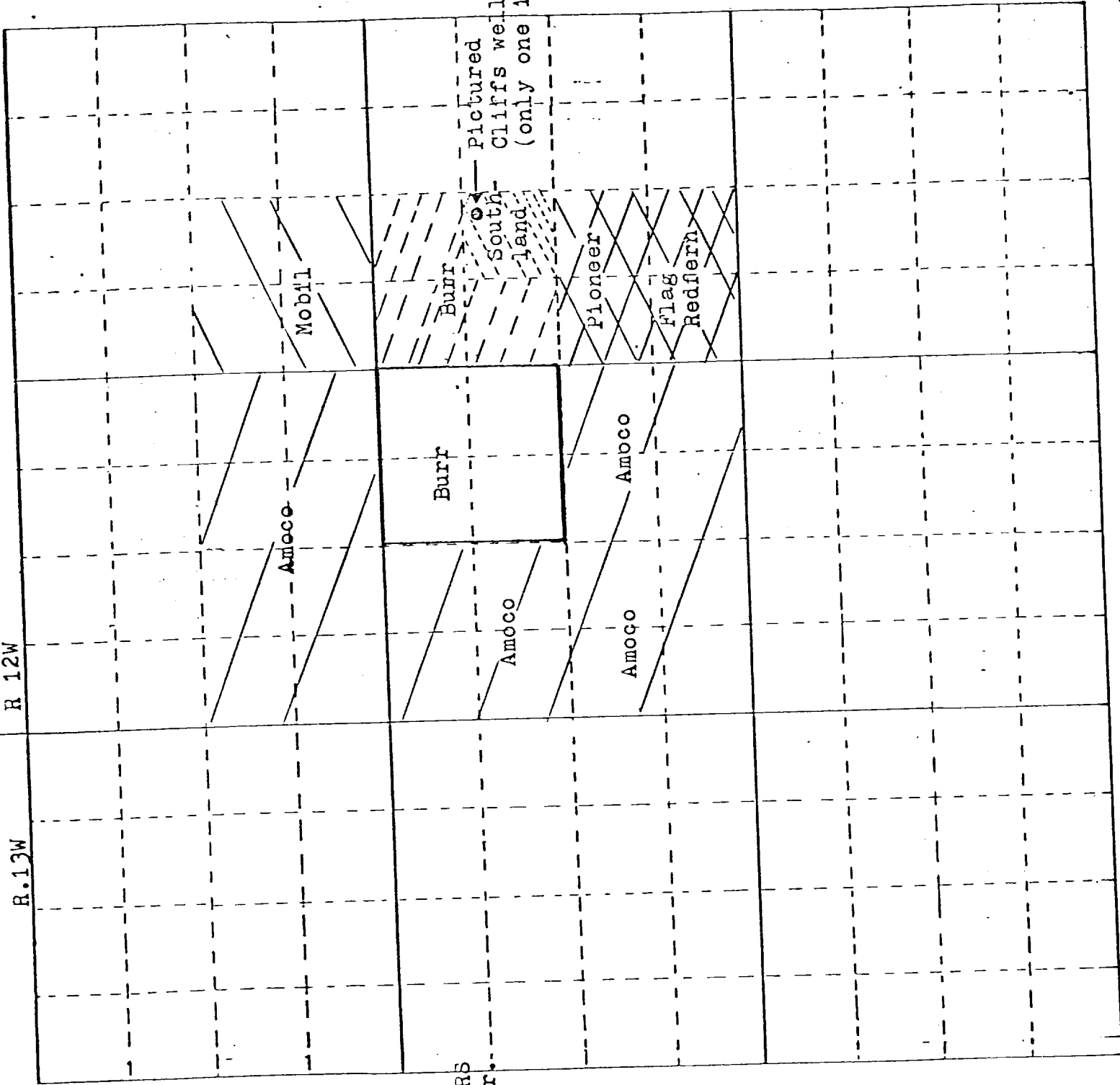
3950



R.13W

R 12W

OFFSET OPERATORS
Joel B. Burr, Jr.
Country Club 1
NE/4 30-30-12



JOEL B. BURR, JR.
No. 1 Country Club
NE/4 30-30N-12W

OFFSET OPERATORS

Flag-Redfern Oil Company
P.O. Box 2280
Midland, Texas 79702

Southland Royalty Company
1000 Fort Worth Club Tower
Fort Worth, Texas 76102

Amoco Production Company
1616 Glenarm
Denver, Co. 80202

Mobil Producing Texas and New Mexico, Inc.
Nine Greenway Plaza
Suite 2700
Houston, Texas 77046
Attention: Joe A Morris

Pioneer Production Corporation
P.O. Box 2542
Amarillo, Texas 79189

JOEL B. BURR, JR.
 NO. 1 COUNTRY CLUB
 420°/N & 730°/E
 30-30 N-12 W

Scale: 1"=200'

ENC ESTATES

