

BLACKWOOD & NICHOLS CO., LTD.

P.O. BOX 1237

DURANGO, COLORADO 81302-1237

(303) 247-0728

April 8, 1988

Mr. William LeMay
New Mexico Oil Conservation Division
P. O. Box 2088
Santa Fe, New Mexico 87501

Re: Unorthodox Gas Well Location
Northeast Blanco Unit Number 406
1070' F/NL, 1430' F/EL, Section 22, T31N, R7W
San Juan County, New Mexico

Dear Mr. LeMay:

This is a request for administrative approval for an unorthodox gas well location in the Undesignated Fruitland Pool.


The referenced well has been staked at the footages above due to the rough terrain in the form of a bench and arroyo. Please refer to the attached Vicinity Map for the existing roads and locations in the area.

The northeast quarter of Section 22, T31N, R7W has been assigned to this well and is part of the Northeast Blanco Unit. All offsetting drilling blocks to the referenced well are also in the Northeast Blanco Unit as shown on the attached Area Well Map.

Please approve this request as soon as possible.

Sincerely,


BLACKWOOD & NICHOLS CO., LTD.



William F. Clark
Operations Manager

WFC:ew

Attachments



NEW MEXICO OIL CONSERVATION COMMISSION
WELL LOCATION AND ACREAGE DEDICATION PLAT

Form C-102
Supersedes C-128
Effective 1-1-65

All distances must be from the outer boundaries of the Section.

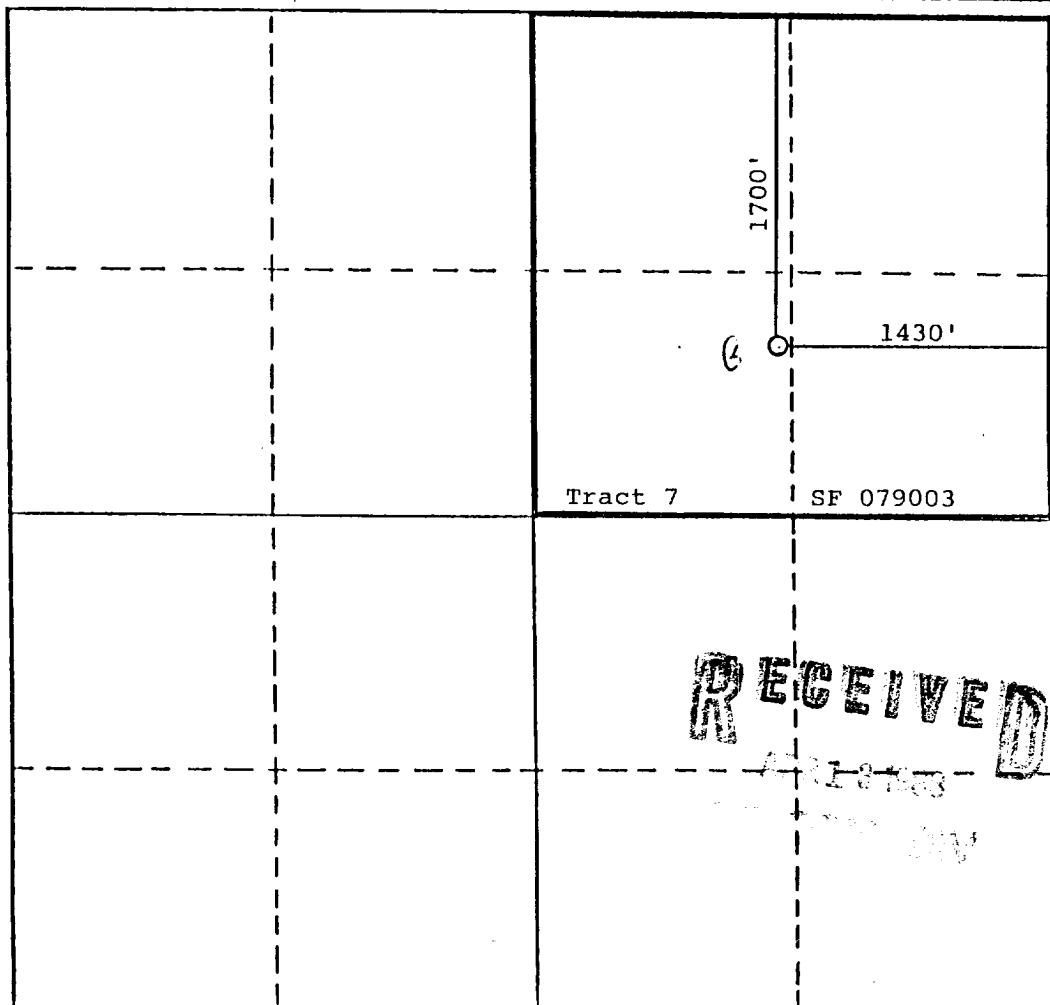
| | | | | | |
|--|--|-----------------------------|---------------------------------------|--|------------------------|
| Operator BLACKWOOD AND NICHOLS CO., LTD. | | | Lease NORTHEAST BLANCO UNIT | | Well No. 406 |
| Unit Letter G | Section 22 | Township 31 North | Range 7W., N.M.P.M. | County San Juan | |
| Actual Footage Location of Well: 1700 feet from the north line and 1430 feet from the east line | | | | | |
| Ground Level Elev. 6469 (U.G.) | Producing Formation Fruitland Coal | | Pool Undeg. Fruitland | Dedicated Acreage: 160 Acres | |

1. Outline the acreage dedicated to the subject well by colored pencil or hatchure marks on the plat below.
2. If more than one lease is dedicated to the well, outline each and identify the ownership thereof (both as to working interest and royalty).
3. If more than one lease of different ownership is dedicated to the well, have the interests of all owners been consolidated by communitization, unitization, force-pooling, etc?

☒ Yes ☐ No If answer is "yes," type of consolidation Unitization

If answer is "no," list the owners and tract descriptions which have actually been consolidated. (Use reverse side of this form if necessary.)

No allowable will be assigned to the well until all interests have been consolidated (by communitization, unitization, forced-pooling, or otherwise) or until a non-standard unit, eliminating such interests, has been approved by the Commission.



CERTIFICATION

I hereby certify that the information contained herein is true and complete to the best of my knowledge and belief.

William F. Clark
Name **William F. Clark**

Position
Operations Manager

Company
Blackwood & Nichols Co., Ltd.


Date
March 23, 1988

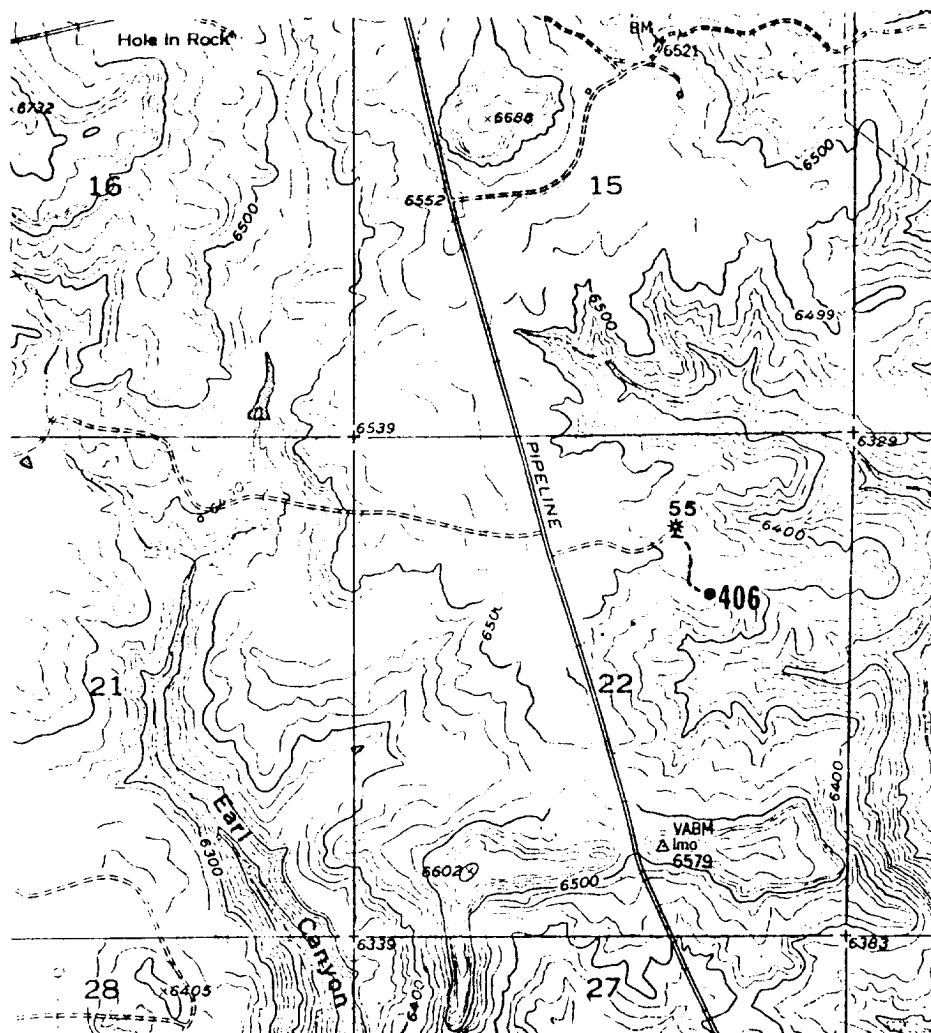
I hereby certify that the well location shown on this plat was plotted from field notes of actual surveys made by me or under my supervision, and that the same is true and correct to the best of my knowledge and belief.

Date Surveyed
March 17, 1988

Registered Professional Engineer and/or Land Surveyor
Allison L. Kroeger
Allison L. Kroeger, PLS

Certificate No.
7922





R. 7W.

- 1) Proposed Road from existing well (NEBU 55) is 500'±

| | |
|---|-----------------|
| BLACKWOOD & NICHOLS CO., LTD. | |
| PROPOSED ROAD for NORTHEAST BLANCO UNIT No. 406 | |
| Date: March, 1988 | Scale: 1"=2000' |
| KROEGER & ASSOCIATES DURANGO, COLO. | |

211. Number 1406

