

F

30-045-29055

12-30-93

F. Loc. 1440/S; 1810/W

Elev. 5919 GL

Spd.

Comp.

TD

PB

Cu. ft.

Cu. ft.

Cu. ft.

Casing S.

@

W

Sx.

Int.

@

W

Sx.

Pr.

@

W

Sx.

I.

@

Csg. Perf.

Prod. Stim.

T Gas

R
A
N
S

BO/D

Grav.

1st Del.

Gas

I.P.

MCF/D After

Hrs.


SICP

PSI After

Days GOR

1st Del.

Oil

TOPS		NITD X	Well Log	TEST DATA						
Ojo Alamo		C-103	Plot X	Schd.	PC	Q	PW	PD	D	Ref. No.
Kirtland		C-104	Electric Log							
Fruitland			C-122							
Pictured Cliffs		Ditr	Dfa							
Chacra		Datr	Dac							
Cliff House										
Menefee										
Point Lookout										
Mancos										
Gallup										
Greenhorn										
Dakota										
Entrada										
		Acres W/320								

P

o

o

Basin DakCo. SJ S 26 T 30N R 08W UK Oper. Amoco Prod Co Lse Lorraine Gas Com No. 1E

Lorraine Gas Com #1E

K-26-30N-08W

AMOCO PROD CO

Submit to Appropriate
District Office
State Lease - 4 copies
Fee Lease - 3 copies

State of New Mexico
Energy, Minerals and Natural Resources Department

Form C-102
Revised 1-1-89

OIL CONSERVATION DIVISION

P.O. Box 2088

Santa Fe, New Mexico 87504-2088

DISTRICT I

P.O. Box 1980, Hobbs, NM 88240

DISTRICT II

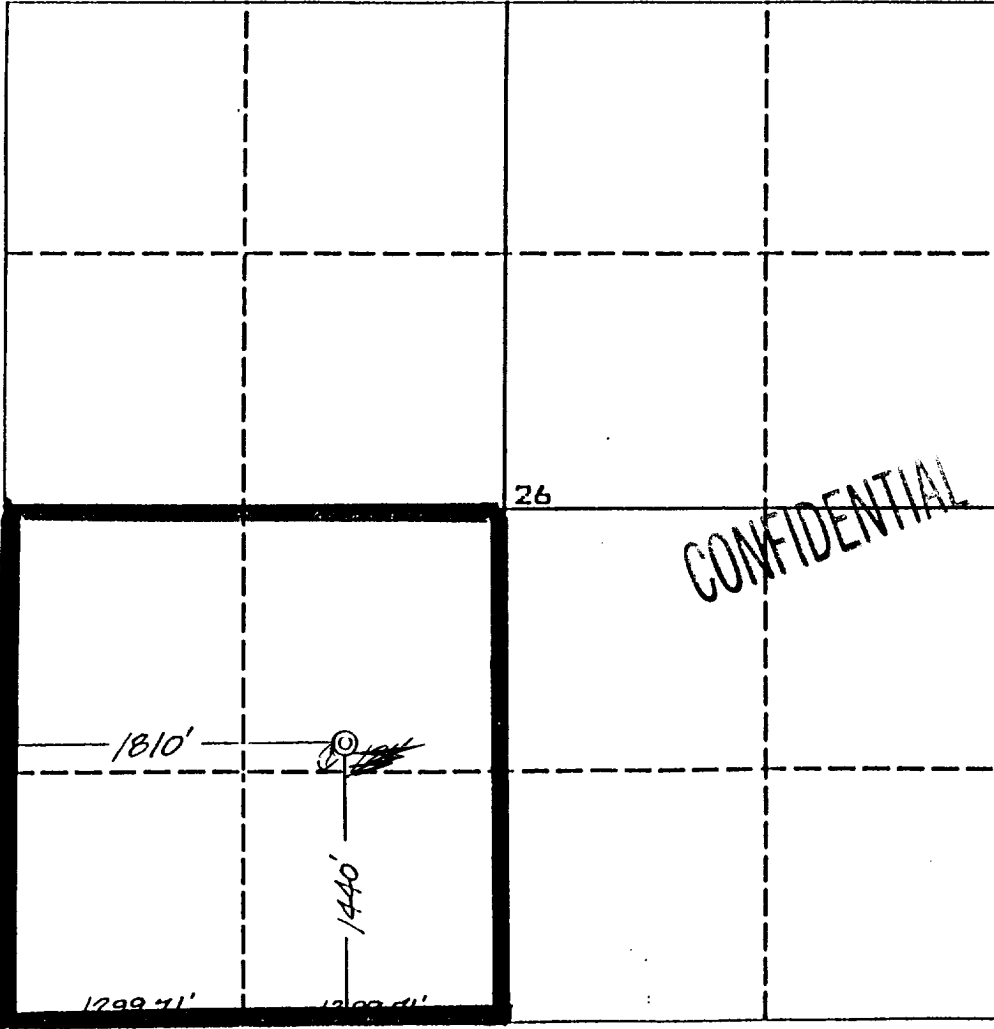

P.O. Drawer DD, Artesia, NM 88210

DISTRICT III

1000 Rio Brazos Rd., Aztec, NM 87410

WELL LOCATION AND ACREAGE DEDICATION PLAT

All Distances must be from the outer boundaries of the section

Operator AMOCO PRODUCTION COMPANY			Lease Lorraine Gas Com		Well No. #1E
Unit Letter K	Section 26	Township 30 NORTH	Range B WEST	County SAN JUAN	
Actual Footage Location of Well: 1440 feet from the SOUTH line and 1810 feet from the WEST line					
Ground level Elev. 5719	Producing Formation Blanco PC Ext.		Pool Blanco Pictured Cliffs ext.		Dedicated Acreage: 160 Acres
<p>1. Outline the acreage dedicated to the subject well by colored pencil or hatchure marks on the plat below.</p> <p>2. If more than one lease is dedicated to the well, outline each and identify the ownership thereof (both as to working interest and royalty).</p> <p>3. If more than one lease of different ownership is dedicated to the well, have the interest of all owners been consolidated by communitization, unitization, force-pooling, etc.? <input type="checkbox"/> Yes <input type="checkbox"/> No If answer is "yes" type of consolidation _____ If answer is "no" list the owners and tract descriptions which have actually been consolidated. (Use reverse side of this form if necessary.) _____ No allowable will be assigned to the well until all interests have been consolidated (by communitization, unitization, forced-pooling, or otherwise) or until a non-standard unit, eliminating such interest, has been approved by the Division.</p>					
				OPERATOR CERTIFICATION I hereby certify that the information contained herein is true and complete to the best of my knowledge and belief.	
				Signature <i>Julie L. Acevedo</i> Printed Name Julie L. Acevedo Position Sr. Staff Assistant Company Amoco Production Company Date 11/12/93	
				SURVEYOR CERTIFICATION I hereby certify that the well location shown on this plat was plotted from field notes of actual surveys made by me or under my supervision, and that the same is true and correct to the best of my knowledge and belief.	
				Date Surveyed September 27, 1993 Signature & Seal of Professional Surveyor  Gary Certification No. 7016	